

DISTRICT II
P.O. Drawer DD, Artesia, NM 88210

OIL CONSERVATION DIVISION
P.O. Box 2088
Santa Fe, New Mexico 87504-2088

DISTRICT III
1000 Rio Brazos Rd., Aztec, NM 87410

I. REQUEST FOR ALLOWABLE AND AUTHORIZATION TO TRANSPORT

1. Operator Name and Address Burlington Resources Oil & Gas Company PO Box 4289 Farmington, New Mexico 87499		OGRID Number 14538	
		Well name change from San Juan 30-4 Unit #13	
4. API Number 30-039-07825	5. Pool Name Basin Fruitland Coal	6. Pool Code 71629	
7. Property Code 7468	8. Property Name San Juan 30-4 Unit NP	9. Well Number 13	

II. 10. Surface Location

UI or lot no. M	Section 15	Township 30N	Range 4W	Lot Idn	Feet from the 800	North/South lin South	Feet from the 890	East/West line West	County Rio Arriba
--------------------	---------------	-----------------	-------------	---------	----------------------	--------------------------	----------------------	------------------------	----------------------

III. 11. Bottom Hole Location

UI or lot no.	Section	Township	Range	Lot Idn	Feet from the	North/South lin	Feet from the	East/West line	County
12. Ise Code F	13. Producing Method Code Flowing	14. Gas Connection Date	15. C-129 Permit Number	16. C-129 Effective Date	17. C-129 Expiration date				

III. Oil and Gas Transporters

18. Transporter OGRID 9018	19. Transporter Name and Address Giant Refining	20. POD	21. O/G O	22. POD ULSTR Location and Description
25244	Williams Field Services		G	

IV. Produced Water



23. POD	24. POD ULSTR Location and Description
---------	--

V. Well Completion Data

25. Spud Date	26. Ready Date	27. TD	28. PBSD	29. Perforations DIST. 3
30. Hole Size	31. Casing & Tubing Size	32. Depth Set	33. Sacks Cement	

VI. Well Test Data

34. Date New Oil	36. Test Date	37. Test Length	38. Tbg. Pressure	39. Csg. Pressure
40. Choke Size	41. Oil	42. Water	43. Gas	44. AOF
				45. Test Method Flowing

46. I hereby certify that the rules and regulations of the Oil Conservation Division have been complied with and that the information given above is true and complete to the best of my knowledge and belief.		OIL CONSERVATION DIVISION	
Signature 		Approved by: 	
Printed Name Peggy Bradfield		Title: SUPERVISOR DISTRICT #1	
Regulatory Administrator		Approval Date: MAR 14 1997	
3/12/97 Telephone No. (505) 326-9700			

47. If this is a change of operator fill in the OGRID number and name of the previous operator

Previous Operator Signature	Printed Name	Title	Date
-----------------------------	--------------	-------	------

DISTRICT II
P.O. Drawer DD, Artesia, NM 88210

DISTRICT III
1000 Rio Brazos Rd., Aztec, NM 87410

OIL CONSERVATION DIVISION
P.O. Box 2088
Santa Fe, New Mexico 87504-2088

I. REQUEST FOR ALLOWABLE AND AUTHORIZATION TO TRANSPORT

1. Operator Name and Address Burlington Resources Oil & Gas Company PO Box 4289 Farmington, New Mexico 87499		OGRID Number 14538	
		Well name change from San Juan 30-4 Unit #13	
4. API Number 30-039-07825	5. Pool Name East Blanco Pictured Cliffs		6. Pool Code 72400
7. Property Code 7468	8. Property Name San Juan 30-4 Unit NP		9. Well Number 13

II. 10. Surface Location

UI or lot no. M	Section 15	Township 30N	Range 4W	Lot Idn	Feet from the 800	North/South lin South	Feet from the 890	East/West line West	County Rio Arriba
--------------------	---------------	-----------------	-------------	---------	----------------------	--------------------------	----------------------	------------------------	----------------------

III. 11. Bottom Hole Location

UI or lot no.	Section	Township	Range	Lot Idn	Feet from the	North/South lin	Feet from the	East/West line	County
12. Ise Code F	13. Producing Method Code Flowing	14. Gas Connection Date	15. C-129 Permit Number	16. C-129 Effective Date	17. C-129 Expiration date				

III. Oil and Gas Transporters

18. Transporter OGRID	19. Transporter Name and Address	20. POD	21. O/G	22. POD ULSTR Location and Description
9018			O	
	Giant Refining			
25244			G	
	Williams Field Services			

IV. Produced Water



23. POD	24. POD ULSTR Location and Description
---------	--

V. Well Completion Data

25. Spud Date	26. Ready Date	27. TD	28. PBDT	29. Perforations
30. Hole Size	31. Casing & Tubing Size	32. Depth Set	33. Sacks Cement	

VI. Well Test Data

34. Date New Oil	36. Test Date	37. Test Length	38. Tbg. Pressure	39. Csg. Pressure
40. Choke Size	41. Oil	42. Water	43. Gas	44. AOF
				45. Test Method Flowing

46. I hereby certify that the rules and regulations of the Oil Conservation Division have been complied with and that the information given above is true and complete to the best of my knowledge and belief.		OIL CONSERVATION DIVISION	
Signature 		Approved by: 	
Printed Name Peggy Bradfield		Title: SUPERVISOR DISTRICT #8	
Regulatory Administrator		Approval Date: MAR 14 1997	
3/12/97 Telephone No. (505) 326-9700			

47. If this is a change of operator fill in the OGRID number and name of the previous operator

Previous Operator Signature	Printed Name	Title	Date
-----------------------------	--------------	-------	------