

6 - NMOCC
 1 - L. G. Truby
 1 - File

NEW MEXICO OIL CONSERVATION COMMISSION
 Santa Fe, New Mexico

Form G-101
 Revised (12/1/55)

NOTICE OF INTENTION TO DRILL

Notice must be given to the District Office of the Oil Conservation Commission and approval obtained before drilling or recompletion begins. If changes in the proposed plan are considered advisable, a copy of this notice showing such changes will be returned to the sender. Submit this notice in QUINTUPLICATE. One copy will be returned following approval. See additional instructions in Rules and Regulations of the Commission. If State Land submit 6 Copies Attach Form G-128 in triplicate to first 3 copies of form G-101 on all wells

Farmington, New Mexico
 (Place)

May 6, 1957
 (Date)

OIL CONSERVATION COMMISSION
 SANTA FE, NEW MEXICO

Gentlemen:

You are hereby notified that it is our intention to commence the Drilling of a well to be known as

PACIFIC NORTHWEST PIPELINE CORPORATION
 (Company or Operator)

31-6, Well No. 12-2, in N (Unit) The well is located 800' feet from the South line and 1650' feet from the West

Line of Section 2, T 30 North, R 6 West, NMPM.

(GIVE LOCATION FROM SECTION LINE) Blanco Pool, Rio Arriba County

If State Land the Oil and Gas Lease is No. E-347

If patented land the owner is _____

Address _____

We propose to drill well with drilling equipment as follows: Rotary Rig 0' to 5990'

The status of plugging bond is Blanket

Drilling Contractor Sage #3

We intend to complete this well in the Mesa Verde formation at an approximate depth of 5990' feet.

CASING PROGRAM

We propose to use the following strings of Casing and to cement them as indicated:

Size of Hole	Size of Casing	Weight per Foot	New or Second Hand	Depth	Sacks Cement
13-3/4"	10-3/4"	32.75	New	200'	200
9-7/8"	7-5/8"	26.4	New	3530'	200
6-3/4"	5-1/2"	14.	New	5990'	200

If changes in the above plans become advisable we will notify you immediately.

ADDITIONAL INFORMATION

Mesa Verde to be fractured thru peris using approx 150,000 gals water, clean out to total depth, run tubing and complete well.

The W/2 of Section 2, containing 320.19 acres, is dedicated to this well.

100% Pacific Northwest

Approved S - J, 19 57
 Except as follows:

Sincerely yours,

PACIFIC NORTHWEST PIPELINE CORPORATION
 (Company or Operator)

By Original signed by T. A. Dugan

Position Assistant Division Manager


Send Communications regarding well to

Name PACIFIC NORTHWEST PIPELINE CORPORATION

Address 405 1/2 W. Broadway, Farmington, New Mexico

OIL CONSERVATION COMMISSION

By [Signature]



**NEW MEXICO
OIL CONSERVATION COMMISSION**

Form C-128

Well Location and/or Gas Proration Plat

Date May 6, 1957

Operator Pacific Northwest Pipeline Corporation Lease 31-6


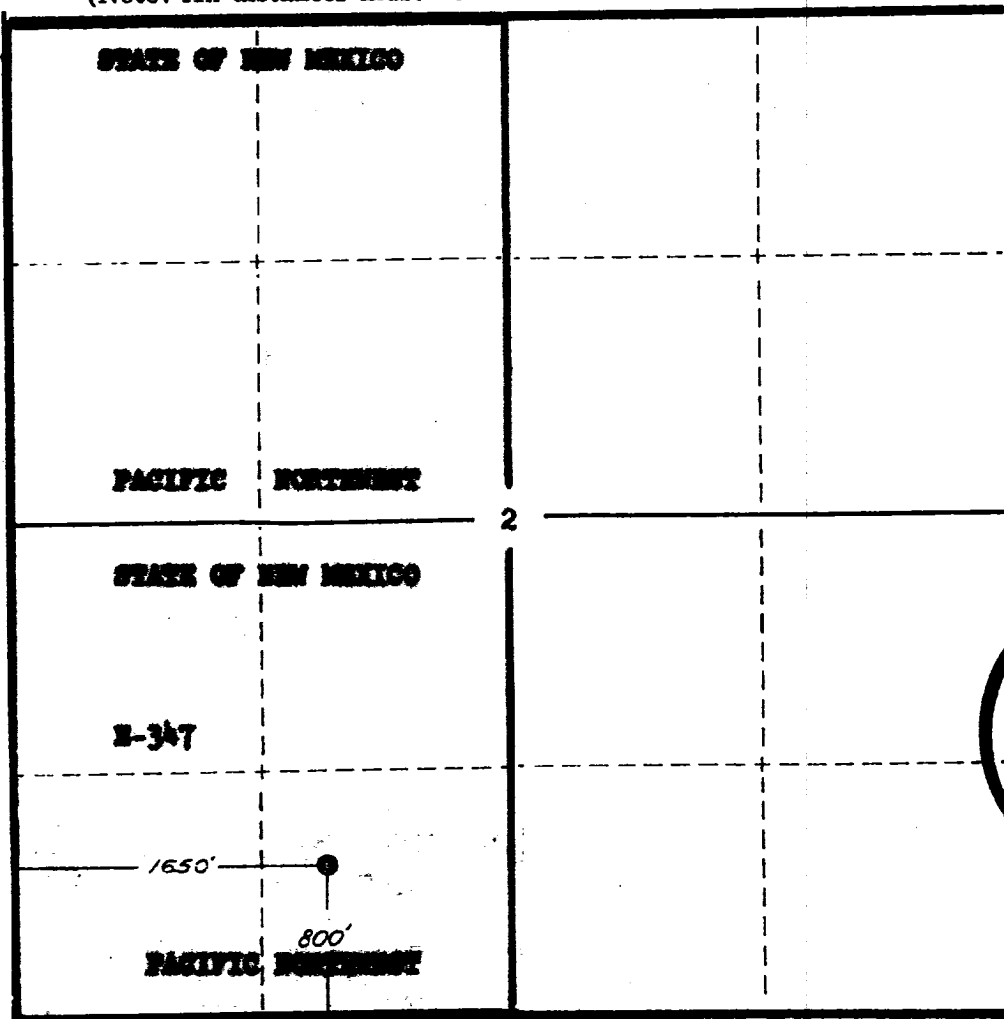
Well No. 10-2 Section 2 Township 39 North Range 6 West NMPM

Located 800 Feet From South Line, 1650 Feet From West Line,

Rio Arriba County, New Mexico. G. L. Elevation 6364

Name of Producing Formation Mesa Verde Pool Blanco Dedicated Acreage 380.19

(Note: All distances must be from outer boundaries of Section)



NOTE

This section of form is to be used for gas wells only.

1. Is this Well a Dual Comp. ? Yes No
2. If the answer to Question 1 is yes, are there any other dually completed wells within the dedicated acreage?
Yes No

Name Original signed by T. A. Dagan
 Position Assistant Division Manager
 Representing PACIFIC NORTHWEST PIPELINE CORPORATION
 Address 405 1/2 W. Broadway, Farrington, N.M.

This is to certify that the above plat was prepared from field notes of actual surveys made by me under my supervision and that the same are true and correct to the best of my knowledge and belief.

Date Surveyed February 2, 1957
Ernest V. Echohawk
 Ernest V. Echohawk
 Reg. Land Surveyor, N. Mex., Reg. No. 1545

OIL CONSERVATION COMMISSION		
AZTEC DISTRICT OFFICE		
No. Copies Received		6
DISTRIBUTION		
	NO. FURNISHED	
Operator	1	
Santa Fe	1	
Proration Office		
State Land Office	1	
U. S. G. S.	2	
Transporter		
File	1	✓