

OIL CONSERVATION COMMISSION
Carter DISTRICT

OIL CONSERVATION COMMISSION
BOX 2088
SANTA FE, NEW MEXICO

Deek Stamets

DATE 4-25-78

RE: Proposed MC _____
Proposed DHC _____
Proposed NSL ✓ _____
Proposed SWD _____
Proposed WFX _____
Proposed PMX _____

Gentlemen:

I have examined the application dated 4-24-78
for the Blackwood & Nichols Co. Northeast Blauzoint #10 A
Operator Lease and Well No. Unit, S-T-R
and my recommendations are as follows: D-16-30N-7W

Approve

Yours very truly,

AR Kendrick

BLACKWOOD & NICHOLS Co., LTD.

P. O. BOX 1237
DURANGO, COLORADO 81301

(303) 247-0728

April 24, 1978

Mr. Joe D. Ramey, Secretary-Director
New Mexico Oil Conservation Commission
P. O. Box 2088
Santa Fe, New Mexico 87501

Re: Application for Non-standard
Location, Northeast Blanco
Unit Well No. 10A

Dear Mr. Ramey:

As operator of the Northeast Blanco Unit, we are requesting administrative approval for a non-standard well location to be completed in the Mesaverde Formation.


We intend to drill the Northeast Blanco Unit Well No. 10A, an infill well, located 250' F/NL - 1060' F/WL, D-16-30N-7W, Rio Arriba County, New Mexico. The West half of Section 16 consisting of 320.00 acres, is dedicated to this well.


A segment of Frances Creek, a branch of the Navajo Lake, occupies a large portion of the NW/4 of Section 16. Due to the lake and adjacent bluffs, there is not a suitable well site available in the NW/4 of Section 16 on which a standard location can be built.

All offset acreage, both direct and diagonal, is within the Northeast Blanco Unit operated by Blackwood & Nichols Co., Ltd., except the E/2 of Section 16 operated by W. P. Carr. The distance from the requested location to the nearest lease line of a lease operated by W. P. Carr is 1580'. The total depth of our proposed Well No. 10A will be no greater than five degrees from the surface measurements. W. P. Carr was notified by registered mail on April 24, 1978, of Blackwood & Nichols Co., Ltd.'s request for authority to build this non-standard location.

Very truly yours,

BLACKWOOD & NICHOLS CO., LTD.


DeLasso Loos, District Manager



DL:lr

Attachment

cc: New Mexico Oil Conservation Commission ✓
Aztec, New Mexico

**NEW MEXICO OIL CONSERVATION COMMISSION
WELL LOCATION AND ACREAGE DEDICATION PLAT**

Form C-102
Supersedes C-128
Effective 1-1-65

All distances must be from the outer boundaries of the Section.


Operator BLACKWOOD & NICHOLS			Lease NORTHEAST BLANCO UNIT		Well No. 10-A
Unit Letter D	Section 16	Township 30 N.	Range 7W., N.M.P.M.	County RIO ARRIBA	
Actual Footage Location of Well: <div style="display: flex; justify-content: space-between;"> 250 feet from the north line and 1060 feet from the west line </div>					
Ground Level Elev: 6217	Producing Formation UG	Pool Mesaverde		Dedicated Acreage: 320 Acres	

1. Outline the acreage dedicated to the subject well by colored pencil or hachure marks on the plat below.
2. If more than one lease is dedicated to the well, outline each and identify the ownership thereof (both as to working interest and royalty).
3. If more than one lease of different ownership is dedicated to the well, have the interests of all owners been consolidated by communitization, unitization, force-pooling, etc?

☒ Yes ☐ No If answer is "yes," type of consolidation Unitization

If answer is "no," list the owners and tract descriptions which have actually been consolidated. (Use reverse side of this form if necessary.)

No allowable will be assigned to the well until all interests have been consolidated (by communitization, unitization, forced-pooling, or otherwise) or until a non-standard unit, eliminating such interests, has been approved by the Commission.



CERTIFICATION

I hereby certify that the information contained herein is true and complete to the best of my knowledge and belief.

DeLasso Loos

Name

DeLasso Loos

Position

District Manager

Company

Blackwood & Nichols Co., Ltd.

Date

4-11-78

I hereby certify that the well location shown on this plat was plotted from field notes of actual surveys made by me or under my supervision, and that the same is true and correct to the best of my knowledge and belief.

December 14, 1977

Date Surveyed

John A. Kroeger
Registered Professional Engineer
and/or Land Surveyor

John A. Kroeger, L.S.

Cert. No. 1941

Certificate No.

Northeast Blanco Unit

W. P. Carr

