

ENERGY AND MINERALS DEPARTMENT

OIL CONSERVATION DIVISION



GARREY CARRUTHERS  
GOVERNOR

April 1, 1987

POST OFFICE BOX 2058  
STATE LAND OFFICE BUILDING  
SANTA FE, NEW MEXICO 87501  
(505) 827-5300

Meridian Oil  
P. O. Box 4289  
Farmington, New Mexico 87499-4289

Attention: J. D. Falconi

Administrative Order NSL-2331

Gentlemen:

Reference is made to your application for a non-standard location for your San Juan 30-6 Unit No. 403 well to be located 1190 feet from the North line and 1900 feet from the West line of Section 23, Township 30 North, Range 7 West, Undesignated Fruitland Gas Pool, Rio Arriba County, New Mexico. The NW/4 of said Section 23 shall be dedicated to the well.

By authority granted me under the provisions of Rule 104 F(I), the above-described unorthodox location is hereby approved.

Sincerely,

A handwritten signature in cursive script, appearing to read "William J. Lemay".

WILLIAM J. LEMAY, DIRECTOR

WJL/DC/dr

cc: Oil Conservation Division - Aztec  
Bureau of Land Management - Farmington

RECEIVED  
APR 07 1987  
OIL CON. DIV.  
DIST. 3

# MERIDIAN OIL

March 19, 1987

Mr. William LeMay  
New Mexico Oil Conservation Division  
Post Office Box 2088  
Santa Fe, New Mexico 87501

Dear Mr. LeMay:

This is a request for administrative approval for an unorthodox gas well location in the Undesignated Fruitland Pool.

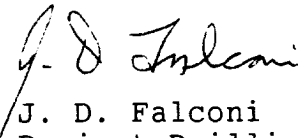
It is intended to locate the Meridian Oil Inc.'s San Juan 30-6 Unit #403 at 1190' from the North line and 1900' from the West line of Section 23, T-30-N, R-7-W, Rio Arriba County, New Mexico.

Extremely rough terrain in the form of steep cliffs makes it impossible to build an orthodox location in the northwest quarter of this section.

Meridian Oil Inc. is operator of offsetting leases.

Plats showing the proposed well location and the terrain in Section 23, along with an ownership plat, are attached.

Sincerely yours,

  
J. D. Falconi

Project Drilling Engineer

encl.

**RECEIVED**  
MAR 20 1987  
OIL CON. DIV.  
DIST. 3

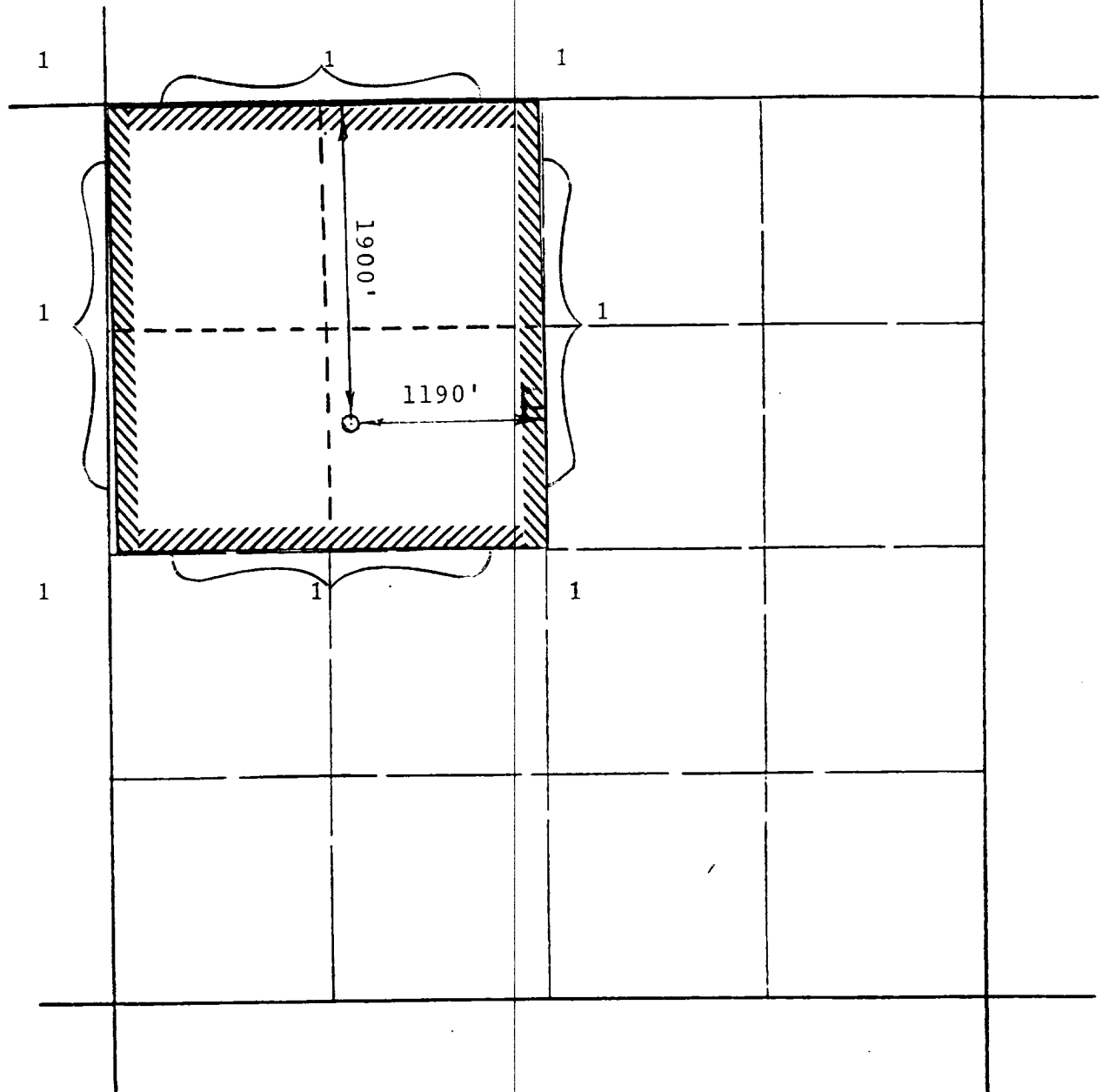
MERIDIAN OIL ON BEHALF OF  
EL PASO NATURAL GAS COMPANY

Well Name San Juan 30-6 Unit #403, Fruitland

Footage---- 1190' FNL, 1900' FWL

APPLICATION FOR NON-STANDARD LOCATION

County Rio Arriba State New Mexico Section 23 Township 30N Range 7W



REMARKS:

(1) Meridian Oil on behalf of El Paso Natural Gas Company  
as operator of San Juan 30-6 Unit

All distances must be from the outer boundaries of the Section.

Operator MERIDIAN OIL INC..		Lease San Juan 30-6 Unit (SF 079382)		Well No. 403
Unit Letter C	Section 23	Township 30N	Range 7W	County Rio Arriba
Actual Footage Location of Wells 1190 feet from the North line and 1900 feet from the West line				
Ground Level Elev. 6241	Producing Formation Fruitland	Pool Undesignated	Dedicated Acreage: 160 Acres	

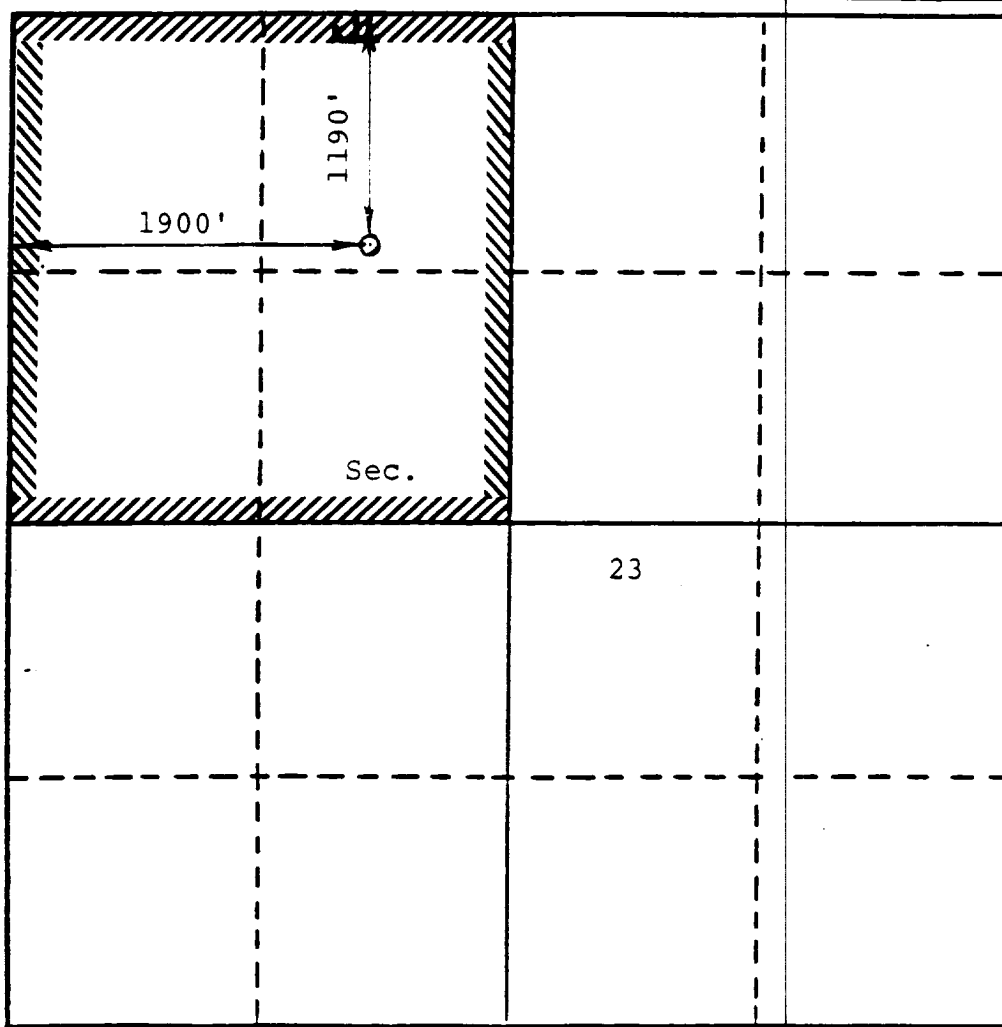
1. Outline the acreage dedicated to the subject well by colored pencil or hatchure marks on the plat below.
2. If more than one lease is dedicated to the well, outline each and identify the ownership thereof (both as to working interest and royalty).
3. If more than one lease of different ownership is dedicated to the well, have the interests of all owners been consolidated by communitization, unitization, force-pooling, etc?

☒ Yes ☐ No If answer is "yes," type of consolidation Unitization

If answer is "no," list the owners and tract descriptions which have actually been consolidated. (Use reverse side of this form if necessary.)

No allowable will be assigned to the well until all interests have been consolidated (by communitization, unitization, forced-pooling, or otherwise) or until a non-standard unit, eliminating such interests, has been approved by the Division.

5/21/1986 PLAT REISSUED TO SHOW MOVED LOCATION



CERTIFICATION

I hereby certify that the information contained herein is true and complete to the best of my knowledge and belief.

Name  
Drilling Clerk  
Position  
Meridian Oil Inc.  
Company  
March 18, 1987  
Date

I hereby certify that the well location shown on this plat was plotted from field notes of actual surveys made by me or under my supervision, and that the same is true and correct to the best of my knowledge and belief.

April 7, 1986

Date Surveyed  
David M. Kelsey

Registered Professional Engineer  
and/or Land Surveyor

Certificate No.  
5855



## 1800

**DD FORMER NO. 10-10-10-10-10**

F

30-039-24029

4-25-86

NSL-2331

F. Loc. 1190/N; 1845/W Elev. 6243 GL Spd. Comp. TD PB  
 Cu. ft. Cu. ft.  
 Casing S. @ W Sx. Int. @ W Sx. Pr. @ W Sx. T. @ T Gas  
 Csg. Perf. Prod. Stim.

BO/D 1st Del. Gas  
 MCF/D After Hrs. SICP PSI After Days GOR 1st Del. Oil

TOPS		NiTD X	Well Log	TEST DATA						
				Schd.	PC	Q	PW	PD	D	Ref.No.
Ojo Alamo		C-103	Plat X							
Kirtland		C-104	Electric Log							
Fruitland			C-122							
Pictured Cliffs		Ditr	Dfa							
Chacra		Datr	Dac							
Cliff House		EPNIG								
Menefee										
Point Lookout										
Mancos										
Gallup										
Greenhorn										
Dakota										
Entrada										

Acres 160

P  
o  
o  
I

Undes. Fr. Co. RA S 23 T 30N R 7W U.C. Oper. Meridian Oil Inc. Lse. SJ 30-6 Unit No. 403

SJ 30-6 Unit #403

C-23-30N-7W

Meridian Oil Inc.

SF-079382 et al. (WC)  
3162.3-1(F) (016)

Caller Service 4104  
Farmington, New Mexico 87499

JUN 22 1987

CERTIFIED--RETURN RECEIPT REQUESTED  
P-488-626-124

Mecidian Oil Incorporated  
P.O. Box 4289  
Farmington, NM 87499

Gentlemen:

Enclosed are your Applications for Permit to Drill (APDs) for the following wells:

1. No. 92A San Juan 30-6 Unit, NW/4SE/4 sec. 33, T. 30 N., R. 7 W., Rio Arriba County, New Mexico, on lease NM-02151-B.
2. No. 403 San Juan 30-6 Unit, NE/4NW/4 sec. 23, T. 30 N., R. 7 W., Rio Arriba County, New Mexico, on lease SF-079382.
3. No. 404 San Juan 30-6 Unit, NW/4NE/4 sec. 23, T. 30 N., R. 7 W., Rio Arriba County, New Mexico, on lease SF-079382.
4. No. 407 San Juan 30-6 Unit, SE/4NW/4 sec. 14, T. 30 N., R. 7 W., Rio Arriba County, New Mexico, on lease NM-012573.
5. No. 13A San Juan 27-4 Unit, SW/4NW/4 sec. 4, T. 27 N., R. 4 W., Rio Arriba County, New Mexico, on lease SF-080668.
6. No. 134A San Juan 27-4 Unit, NE/4NW/4 sec. 9, T. 27 N., R. 4 W., Rio Arriba County, New Mexico, on lease SF-080668.
7. No. 138A San Juan 27-4 Unit, SW/4NE/4 sec. 16, T. 27 N., R. 4 W., Rio Arriba County, New Mexico, on lease SF-080674.
8. No. 149A San Juan 27-4 Unit, NW/4NW/4 sec. 22, T. 27 N., R. 4 W., Rio Arriba County, New Mexico, on lease SF-080674.

The subject APDs are rescinded and returned due to drilling not being commenced within one year of the approval date.

RECEIVED  
JUN 23 1987

ABANDONED LOCATION OIL CON. DIV. 1