

**OIL CONSERVATION DIVISION**PO Box 2088  
Santa Fe, New Mexico 87501**Application for Multiple Completion**

<u>Operator</u>	<u>County</u>	<u>Date</u>
Burlington Resources Oil & Gas CO.	Rio Arriba	January 20, 1999

<u>Address</u>	<u>Lease</u>	<u>Well No.</u>
PO Box 4289, Farmington, NM 87499	San Juan 30-6 Unit	114


<u>Location of Well</u>	<u>Unit</u>	<u>Section</u>	<u>Township</u>	<u>Range</u>
915'FNL, 1695'FWL	C	11	30N	6W

All applications for multiple completion must complete Items 1 and 2 below.

1. The following facts are submitted:
 

	<u>Upper Zone</u>	<u>Intermediate Zone</u>	<u>Lower Zone</u>
a. Name of Pool & Formation	Blanco Mesaverde		Basin Dakota
b. Top and Bottom of Pay Section (perforations)	4122-5934'		7710-7786'
c. Type Production (Oil or Gas)	Gas		Gas
d. Method of Production (Flowing or Artificial Lift)	Flowing		Flowing
e. Daily Production	525 MCFGPD		415 MCFGPD
<u>    </u> Actual			
<u>  X  </u> Estimated			
Oil - barrels; Gas - Mcf; Water - barrels			
2. The following must be attached:
  - a. Diagrammatic sketch of the Multiple Completion, showing all casing strings, including diameters and setting depths, centralizers and/or turbolizers and location thereof, quantities used and top of cement, perforated intervals, tubing strings, including diameters and setting depth, location and type of packers and side door chokes, and such other information as may be pertinent.
  - b. Plat showing the location of all wells on applicant's lease, all offset wells on offset leases, and the names and addresses of operators of all leases offsetting applicant's lease.
  - c. Electrical log of the well or other acceptable log with tops and bottoms of producing zones and intervals of perforation indicated thereon. (If such log is not available at the time application is filed, it shall be submitted as provided by Rule 112-A.)

I hereby certify that the information above is true and complete to the best of my knowledge and belief.



Regulatory Administrator

January 20, 1999

(This space for State Use)

 Approved by ORIGINAL SIGNED BY ERNIE BUSCH Title DEPUTY OIL & GAS INSPECTOR Date JAN 21 1999

Note: If the proposed multiple completion will result in an unorthodox well location and/or a non-standard proration unit in one or more of the producing zones, then separate application for approval of the same should be filed simultaneously with this application.

# San Juan 30-6 Unit #114

Lewis / Blanco Mesaverde / Basin Dakota

Unit C, Section 11, T30N, R6W

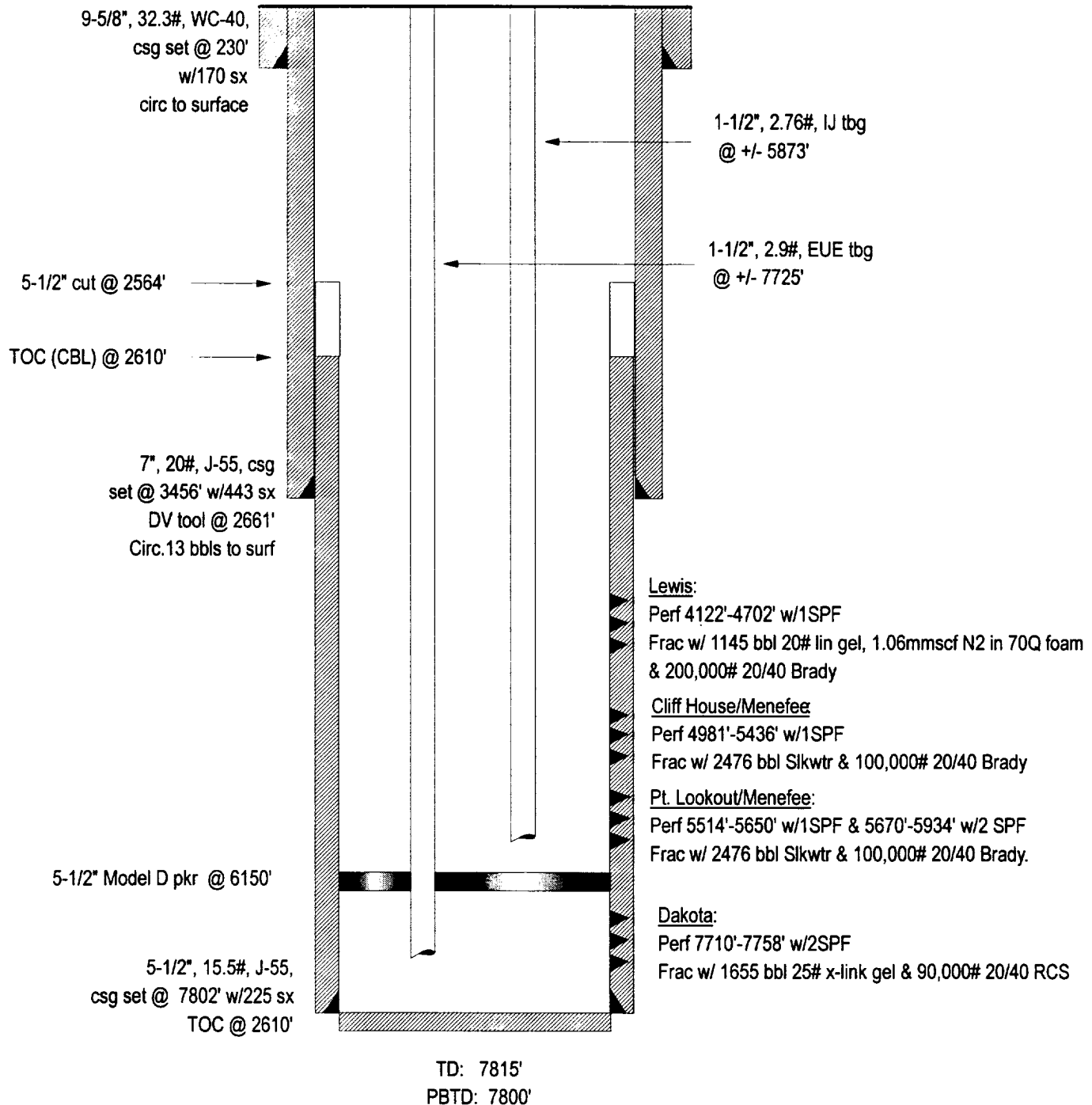
Rio Arriba County, NM

Elevation: 6297' GL, 6309' KB


LAT: 36 49.90' / LONG: 107° 26.00'

date spud: 7/27/98

## Current

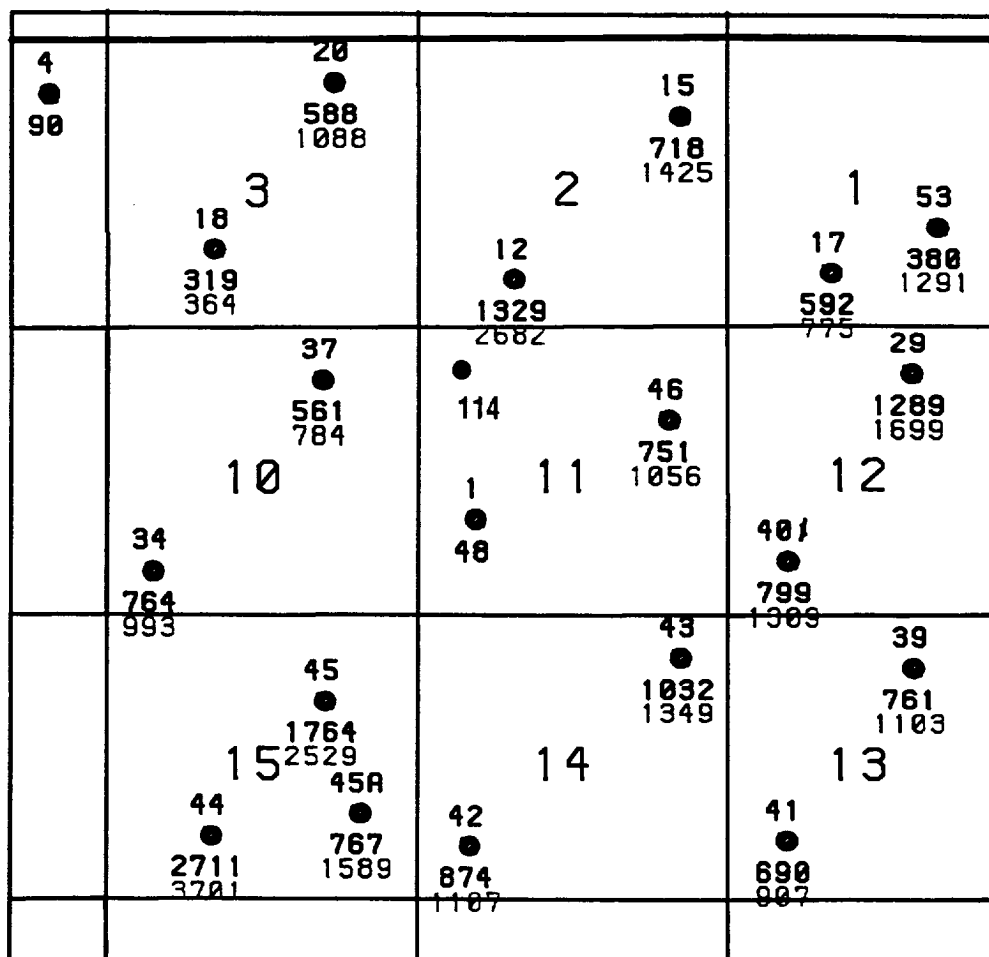


San Juan 30-6 Unit #114  
30N - 6W - 11C



# San Juan 30-6 Unit #114

## Blanco Mesaverde



CUM  
EUR

30N-06W-11D

# San Juan 30-6 Unit #114

## Basin Dakota

		13 2721	1509	937 1170
	3	38 1676 3088	38 2156 0 0	40 802 1131
			48 0 280	1 53 420 532
	10	114	11	12
	15	14	13	

CUM  
EUR

30N-06W-11D

dla:4/98