

DISTRICT I
P.O. Box 1980, Hobbs, NM 88241-1980

State of New Mexico
Energy, Minerals and Natural Resources Department

Form C-107
Revised 4-1-91

DISTRICT II
811 S. 1st St., Artesia, NM 88210-2834

OIL CONSERVATION DIVISION
P.O. Box 2088

DISTRICT III
1000 Rio Brazos Rd, Aztec, NM 87410

Santa Fe, New Mexico 87504-2088

Filing Instructions
Bottom of Page

APPLICATION FOR MULTIPLE COMPLETION

Operator	Address		
ENERGEN RESOURCES CORPORATION	2198 Bloomfield Highway, Farmington, NM 87401		
Lease	Well No.	Unit Ltr. - Sec - Twp - Rge	County
San Juan 30-4 Unit	42	H Sec. 19 T30N R4W	Rio Arriba

All applicants for multiple completion must complete Items 1 and 2 below.

1. The following facts are submitted:	Upper Zone	Intermediate Zone	Lower Zone
a. Name of Pool and Formation	Mesa Verde 72329		Basin Dakota 71599
b. Top and Bottom of Pay Section (Perforations)	6104' - 6785'		8742' - 8834'
c. Type of production (Oil or Gas)	Gas	RECEIVED MAR - 9 1999 OIL CON. DIV.	Gas
d. Method of Production (Flowing or Artificial Lift)	Flowing		Flowing
e. Daily Production <input type="checkbox"/> Actual <input type="checkbox"/> Estimated Oil Bbls. Gas MCF Water Bbls.	No Flow		No Flow

2. The following must be attached

- Diagrammatic Sketch of the Multiple Completion, showing all casing strings, including diameters and setting depths, centralizers and/or turbolizers and location thereof, quantities used and top of cement, perforated intervals, tubing strings, including diameters and setting depth, location and type of packers and side door chokes, and such other information as may be pertinent.
- Plat showing the location of all wells on applicant's lease, all offset wells on offset leases, and the names and addresses of operators of all leases offsetting applicant's lease.
- Electrical log of the well or other acceptable log with tops and bottoms of producing zones and intervals of perforation indicated thereon. (If such log is not available at the time application is filed it shall be submitted as provided by Rule 112-A)

OPERATOR:

I hereby certify above information is true and complete to the best of my knowledge and belief.

Signature

Printed Name & Title Gary Brink, Prod. Superintendent

Date 3/8/99 Telephone (505)325-6800

OIL CONSERVATION DIVISION

Approved by: ORIGINAL SIGNED BY ERNIE BUSCH

Title: DEPUTY OIL & GAS INSPECTOR, DIST. #3

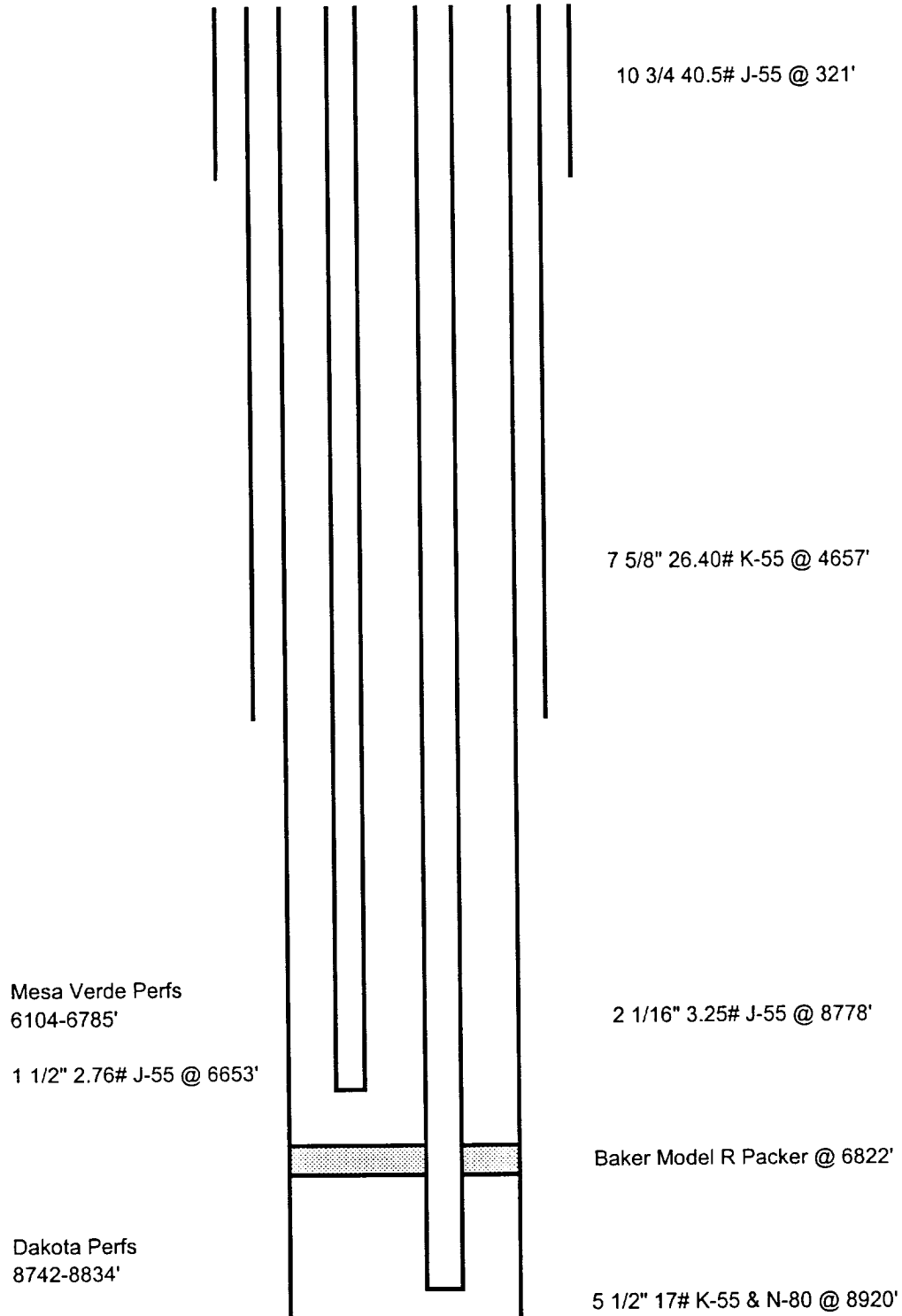
Date: MAR - 9 1999

NOTE: If the proposed multiple completion will result in an unorthodox well location and/or a non-standard proration unit in one or more of the producing zones, then separate application for approval of the same should be filed simultaneously with this application.

FILING INSTRUCTIONS:

- District Approval -- See rule 112-A-B -- Submit 4 copies of Form C-107 with attachments to appropriate district office.
- Division Director Administrative Approval -- See Rule 112-C -- Submit 2 copies of Form C-107 with attachments to Division office in Santa Fe and 2 copies of Form C-107 with attachments to appropriate district office.
- Multiple completions not qualifying for District or Division Director approval may be set for hearing as outlined in Rule 112-A-E.

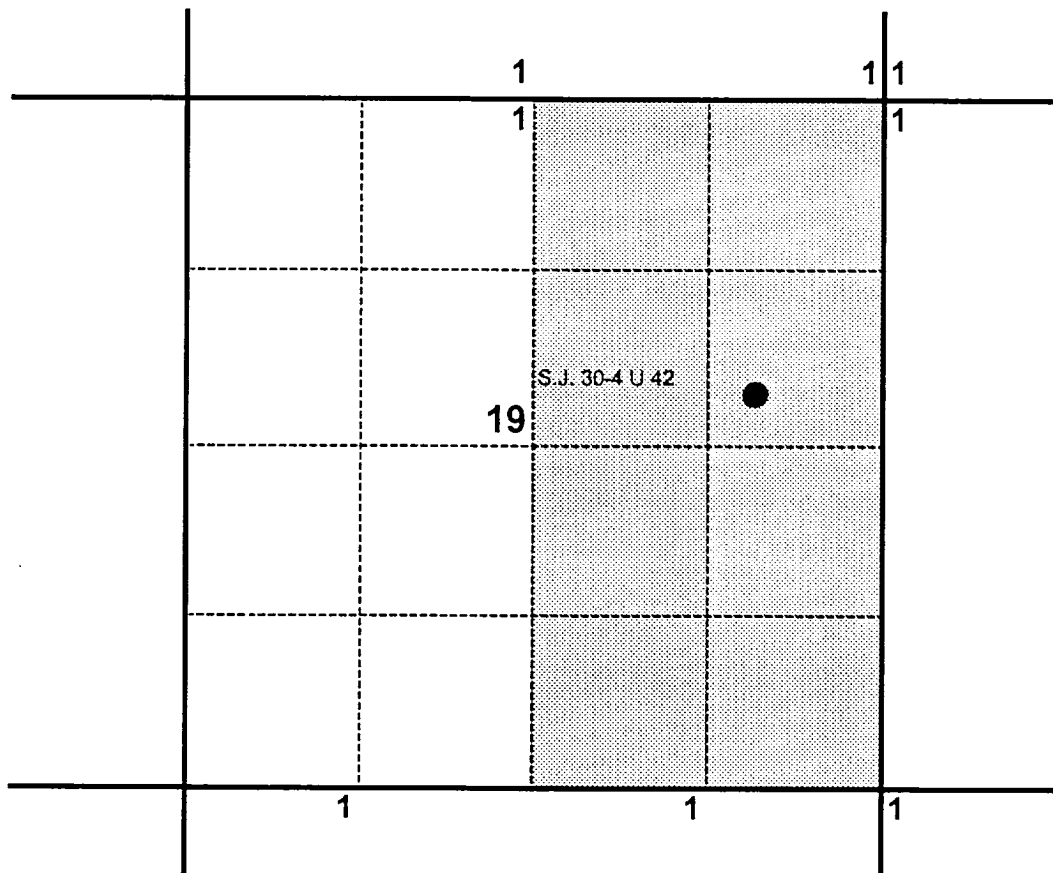
San Juan 30 -4 Unit #42
Unit H, Sec. 19, T 30 N, R 4 W
Rio Arriba Co., N.M.
Wellbore Diagram



Energen Resources Corporation

San Juan 30-4 Unit 42
Offset Operator / Ownership Plat
Blanco Mesa Verde/ Basin Dakota
Multiple Completion


Township 30 N, Range 4 W



1) Energen Resources Corporation

T
29
N

R
4
W



San Juan 30-4 Unit #42
Unit H, Sec 19, T 30 N, R 4 W
Rio Arriba Co., N.M.
Well Location Plat