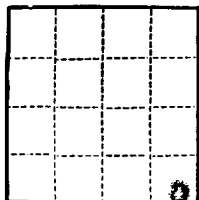


(SUBMIT IN TRIPLICATE)

UNITED STATES
DEPARTMENT OF THE INTERIOR
GEOLOGICAL SURVEYLand Office _____
Lease No. 87-07205
Unit _____

SUNDRY NOTICES AND REPORTS ON WELLS

NOTICE OF INTENTION TO DRILL	<input checked="" type="checkbox"/>	SUBSEQUENT REPORT OF WATER SHUT-OFF	
NOTICE OF INTENTION TO CHANGE PLANS		SUBSEQUENT REPORT OF SHOOTING OR ACIDIZING	
NOTICE OF INTENTION TO TEST WATER SHUT-OFF		SUBSEQUENT REPORT OF ALTERING CASING	
NOTICE OF INTENTION TO RE-DRILL OR REPAIR WELL		SUBSEQUENT REPORT OF RE-DRILLING OR REPAIR	
NOTICE OF INTENTION TO SHOOT OR ACIDIZE		SUBSEQUENT REPORT OF ABANDONMENT	
NOTICE OF INTENTION TO PULL OR ALTER CASING		SUPPLEMENTARY WELL HISTORY	
NOTICE OF INTENTION TO ABANDON WELL			

(INDICATE ABOVE BY CHECK MARK NATURE OF REPORT, NOTICE, OR OTHER DATA)

Well No. 3 is located 770 ft. from (N) line and 750 ft. from (E) line of sec. 34
(S)
(W)

34 (1/4 Sec. and Sec. No.) 34 (Twp.) 34 (Range) 34 (Meridian)

34 (Field) 34 (County or Subdivision) 34 (State or Territory)

The elevation of the derrick floor above sea level is 5000 ft.

DETAILS OF WORK

(State names of and expected depths to objective sands; show sizes, weights, and lengths of proposed casings; indicate mudding jobs, cementing points, and all other important proposed work)

Proposed to:

Drill and set 300' of 10 1/4" surface casing and cement with 250 sacks cement
Drill to total depth of 6500' or through Dakota formation
Run 5 1/2" casing to total depth with 2-stage cement tool set approximately
200' below Dakota formation.
First stage cemented with 300 sacks
Second stage cemented with 175 sacks
Perforate and sand-water from Dakota
Run 2" tubing opposite Dakota

East 1/2 of Section dedicated to well.

I understand that this plan of work must receive approval in writing by the Geological Survey before operations may be commenced.

Company Inter Oil & Gas CompanyAddress Box # 734,Fortington, New Mexico

By

Joe C. Salas
Title District Superintendent

NEW MEXICO OIL CONSERVATION COMMISSION

Well Location and Acreage Dedication Plat

Section A.


Date January 11, 1960

Operator Artes Oil & Gas Company Lease Hagood
Well No. 3 Unit Letter • Section 34 Township 29 North Range 13 West NMPM
Located 990 Feet From South Line, 790 Feet From East Line
County San Juan G. L. Elevation 5908 Dedicated Acreage ••• Acres
Name of Producing Formation ••••• Pool •••••


1. Is the Operator the only owner* in the dedicated acreage outlined on the plat below?
Yes •• No ••
2. If the answer to question one is "no," have the interests of all the owners been consolidated by communitization agreement or otherwise? Yes •• No ••. If answer is "yes,"
Type of Consolidation •••••
3. If the answer to question two is "no," list all the owners and their respective interests below:

Owner

Land Description



Section B



This is to certify that the information in Section A above is true and complete to the best of my knowledge and belief.

Artes Oil & Gas Company
(Operator)
ORIGINAL SIGNED BY JOE C. SALMON
(Representative)

Box 786, Farmington, N.M.
Address

This is to certify that the well location on the plat is correct as determined from a survey conducted by me or under my supervision and to the best of my knowledge and belief.

Date Surveyed Jan. 11, 1960

Ernest V. Echolaw
Ernest V. Echolaw
Registered Land Surveyor.

Certificate No. 1545

