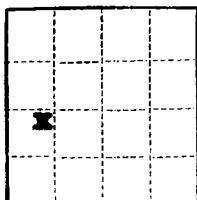


(SUBMIT IN TRIPLICATE)

Land Office _____

Lease No. **87-080721-A**

Unit _____



Sec. 34

UNITED STATES
DEPARTMENT OF THE INTERIOR
GEOLOGICAL SURVEY

SUNDRY NOTICES AND REPORTS ON WELLS

NOTICE OF INTENTION TO DRILL	<input checked="" type="checkbox"/>	SUBSEQUENT REPORT OF WATER SHUT-OFF	
NOTICE OF INTENTION TO CHANGE PLANS		SUBSEQUENT REPORT OF SHOOTING OR ACIDIZING	
NOTICE OF INTENTION TO TEST WATER SHUT-OFF		SUBSEQUENT REPORT OF ALTERING CASING	
NOTICE OF INTENTION TO RE-DRILL OR REPAIR WELL		SUBSEQUENT REPORT OF RE-DRILLING OR REPAIR	
NOTICE OF INTENTION TO SHOOT OR ACIDIZE		SUBSEQUENT REPORT OF ABANDONMENT	
NOTICE OF INTENTION TO PULL OR ALTER CASING		SUPPLEMENTARY WELL HISTORY	
NOTICE OF INTENTION TO ABANDON WELL			

(INDICATE ABOVE BY CHECK MARK NATURE OF REPORT, NOTICE, OR OTHER DATA)

December 29, 1959

U. S. GEOLOGICAL SURVEY
FARMINGTON, NEW MEXICO

Zachary Federal

Well No. **1** is located **1850** ft. from **[N]** line and **890** ft. from **[E]** line of sec. **34**

NW 1/4 Sec. 34 **T29N** **R10W** **N10N**
(1/4 Sec. and Sec. No.) (Twp.) (Range) (Meridian)
Wildcat-Undesignated **San Juan** **N.M.**
(Field) (County or Subdivision) (State or Territory)

The elevation of the derrick floor above sea level is **5707** ft. **OL**

DETAILS OF WORK

(State names of and expected depths to objective sands; show sizes, weights, and lengths of proposed casings; indicate mudding jobs, cementing points, and all other important proposed work)

Intend to drill w/rotary tools (Huron Drilling Co.) to approximate depth of **6700'** to test Dakota gas and Gallup oil pays, possibly dual. Casing program will be as follows:

32.75% 10-3/4" cas to be set at approximately 300' w/300 cu to circulate
26# 7" casing will be set at total depth with DV tool two stage job in
order to protect the Pictured Cliffs formation, 2nd stage 90' below
formation, approximately 350 cu to be used in both stages

G-128 attached dedicating 320 acres 2/2 to gas, 40 acres NW 1/4 SW 1/4 to oil

Designation of operator being filed directly with Farmington office by Southern Union


I understand that this plan of work must receive approval in writing by the Geological Survey before operations may be commenced.

Company **SOUTHWEST PRODUCTION COMPANY**

Address **a/o Oil Reports Box 743 Hobbs, N. M.**

By _____

Title **Agent**



NEW MEXICO OIL CONSERVATION COMMISSION
WELL LOCATION AND ACREAGE DEDICATION PLAT

FORM C-128
Revised 5/1/57

SEE INSTRUCTIONS FOR COMPLETING THIS FORM ON THE REVERSE SIDE

SECTION A

Operator SOUTHWEST PRODUCTION CO.		Lease Zachary Federal		Well No. 1
Unit Letter L	Section 34	Township 29 NORTH	Range 10 WEST	County SAN JUAN
Actual Footage Location of Well: 1850 feet from the SOUTH line and 890 feet from the WEST line				
Ground Level Elev. 5707.0	Producing Formation Delarto-Gallup	Pool Wildcat	Dedicated Acreage: 380(0.00) Acres	

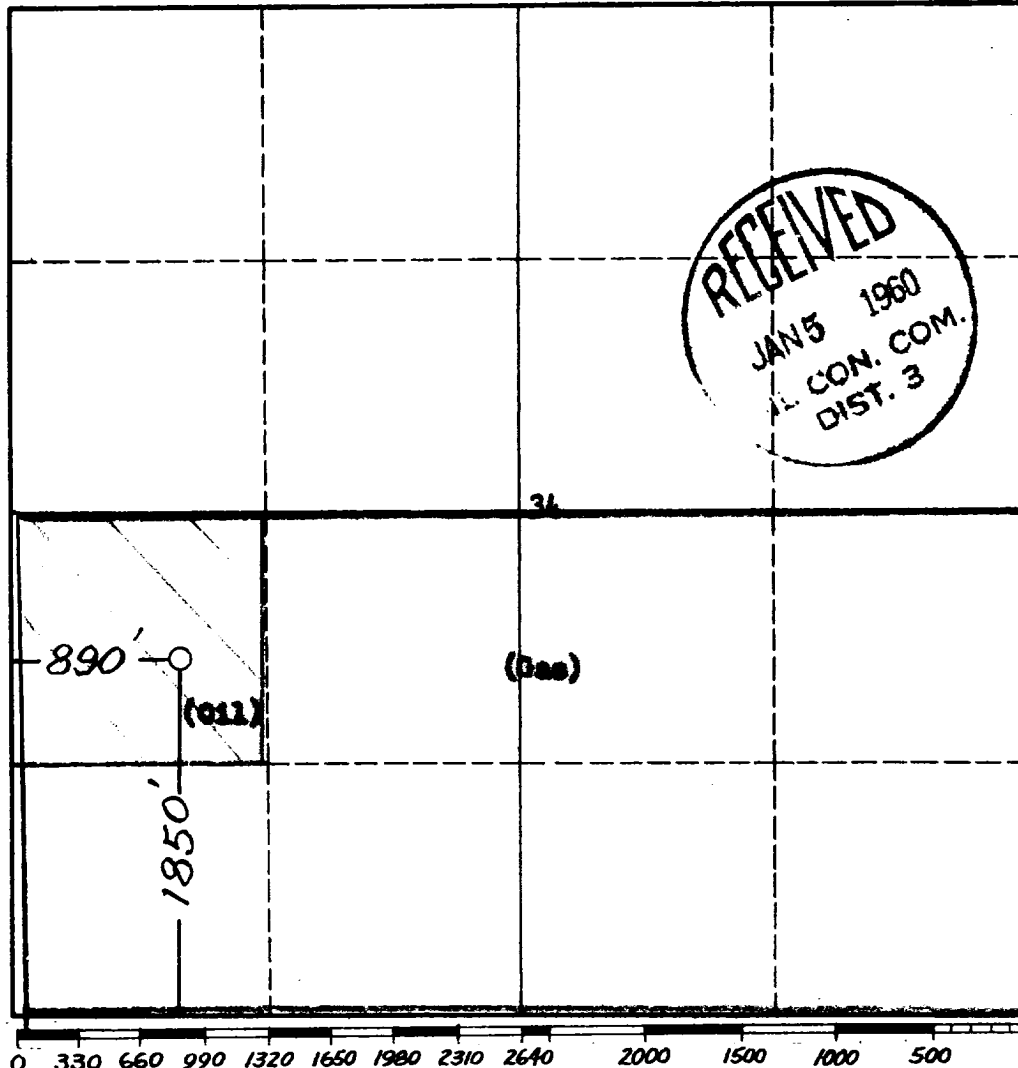
Ref: GLO plat dated 19 April 1881

40(011)

1. Is the Operator the only owner in the dedicated acreage outlined on the plat below? YES ☒ NO ☐ . ("Owner" means the person who has the right to drill into and to produce from any pool and to appropriate the production either for himself or for himself and another. (65-3-29 (e) NMSA 1935 Comp.)
2. If the answer to question one is "no," have the interests of all the owners been consolidated by communitization agreement or otherwise? YES ☐ NO ☐ . If answer is "yes," Type of Consolidation _____
3. If the answer to question two is "no," list all the owners and their respective interests below:

Owner	Land Description

SECTION B



CERTIFICATION

I hereby certify that the information in SECTION A above is true and complete to the best of my knowledge and belief.

SOUTHWEST PRODUCTION CO.

Name	<i>John L. ...</i>
Position	Agent
Company	
Date	12/20/59

I hereby certify that the well location shown on the plat in SECTION B was plotted from field notes of actual surveys made by me or under my supervision, and that the same is true and correct to the best of my knowledge and belief.

Date Surveyed	15 December 1959
Registered Professional Engineer and/or Land Surveyor	<i>James E. Lingo</i> James E. Lingo
Certificate No.	1463

INSTRUCTIONS FOR COMPLETION OF FORM C-128

1. Operator shall furnish and certify to the information called for in Section A.
2. Operator shall outline the dedicated acreage for *both* oil and gas wells on the plat in Section B.
3. A registered professional engineer or land surveyor registered in the State of New Mexico or approved by the Commission shall show on the plat the location of the well and certify this information in the space provided.
4. All distances shown on the plat must be from the outer boundaries of the Section.
5. If additional space is needed for listing owners and their respective interests as required in question 3 of Section A, please use space below.