

NEW MEXICO OIL CONSERVATION COMMISSION
Santa Fe, New Mexico

NOTICE OF INTENTION TO DRILL OR ~~RECOMPLETION~~

Notice must be given to the District Office of the Oil Conservation Commission and approval obtained before drilling or recompleting begins. If changes in the proposed plan are considered advisable, a copy of this notice showing such changes will be returned to the sender. Submit this notice in **QUINTUPLICATE**. One copy will be returned following approval. See additional instructions in Rules and Regulations of the Commission.

If State Land submit 6 Copies

Astec, New Mexico
(Place)

October 31, 1955
(Date)

OIL CONSERVATION COMMISSION
SANTA FE, NEW MEXICO

Gentlemen:

You are hereby notified that it is our intention to commence the (Drilling) (Recompletion) of a well to be known as

Basin Natural Gas Corporation
(Company or Operator)

Sullivan
(Lease)

Well No. **3**, in **E** (Unit) The well is

located **660** feet from the **West** line and **1948** feet from the

North line of Section **25**, T. **29-N**, R. **11-W**, NMPM.

(GIVE LOCATION FROM SECTION LINE) **WILDCAT** Pool, **San Juan** County

D	C	B	A
E	F	G	H
L	K	J	I
M	N	O	P

If State Land the Oil and Gas Lease is No.

If patented land the owner is **Earl B. Sullivan, L.L. Sullivan, et al**

Address **Bloomfield, New Mexico**

We propose to drill well with drilling equipment as follows: **Set surface and tail in with Cable Tools, drill with rotary**

The status of plugging bond is **Approved, Bond # 138434, by W. B. Massey of Santa Fe, October 14, 1955**

Drilling Contractor **Banner Drilling-Rotary
Umbarger-Cable Tools**

We intend to complete this well in the **Fractured Cliff Formation** formation at an approximate depth of **1900** feet.

CASING PROGRAM

We propose to use the following strings of Casing and to cement them as indicated:

Size of Hole	Size of Casing	Weight per Foot	New or Second Hand	Depth	Sacks Cement
10	8 5/8	32	new	25	30
8 5/8	8 1/2	15	New	1900	125

If changes in the above plans become advisable we will notify you immediately.

ADDITIONAL INFORMATION (If recompleting give full details of proposed plan of work.)

Will run an electric log by Geoelectric to test the Fruitland Sand at approximately 1500 feet. If production is indicated will sand oil run by Halliburton Oil Well Cementing Company and complete as a gas well, running one inch tubing to the bottom

Approved **12-21-55**, 19**55**
Except as follows:

Plats Recd 12-21-55

OIL CONSERVATION COMMISSION

By **Ernest C. Arnold**

Oil and Gas Inspector Dist. #3.

Title

Sincerely yours,


Basin Natural Gas Corporation
(Company or Operator)

By **M. Kramm**

Position **Asst. Engineer**
Responsible for the drilling well to

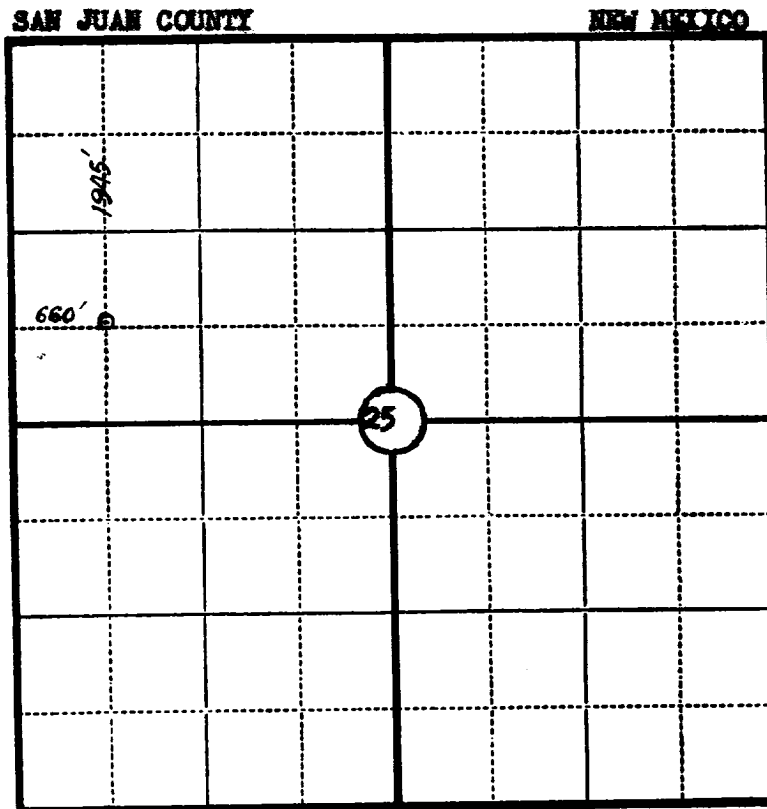

Name **Basin Natural Gas Corporation**

Address **100 W. Chaco, Astec, New Mexico**



OIL CONSERVATION COMMISSION		
AZTEC DISTRICT OFFICE		
No. Copies Produced	5	
DISTRIBUTION		
Director	1	
Asst. Dir.	1	
Asst. Dir. - Admin.		
Asst. Dir. - Engr.		
Asst. Dir. - Geol.		
Asst. Dir. - Insp.		
Asst. Dir. - Legal	2	
Asst. Dir. - Plan. & Eval.		
Asst. Dir. - Rec. Mgmt.	1	
Asst. Dir. - Tech. Serv.		
Asst. Dir. - Training		
Asst. Dir. - Public Aff.		
Asst. Dir. - Safety		
Asst. Dir. - Security		
Asst. Dir. - Soc. & Econ.		
Asst. Dir. - Special Inv.		
Asst. Dir. - Systems Mgmt.		
Asst. Dir. - Tele. Rm.		
Asst. Dir. - Transp.		
Asst. Dir. - Unempl. Serv.		
Asst. Dir. - Welfare		
Asst. Dir. - Youth Serv.		
Asst. Dir. - Other		
File	1	

Company **BASIN NATURAL GAS CORPORATION**
Lease **Sullivan** Well No. **3**
Sec. **25**, T. **29 N.**, R. **11 W., N.M.P.M.**
Location **1945' FROM THE NORTH LINE AND 660' FROM THE WEST LINE,**
Elevation **5472.6 UNGRADED GROUND.**



Scale—4 inches equal 1 mile.

This is to certify that the above plat was prepared from field notes of actual surveys made by me or under my supervision and that the same are true and correct to the best of my knowledge and belief.

Seal:

James P. Leese
Registered Land Surveyor.

James P. Leese
N. Mex. Reg. No. 1463

Surveyed **26 October**, 19**55**

SAN JUAN ENGINEERING COMPANY, FARMINGTON, N. M.

OIL CONSERVATION DETACHMENT

AZTEC DETACHMENT OFFICE

No. Copies Received 3
