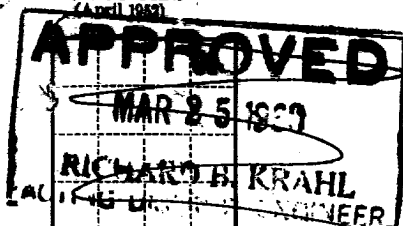


**LTR**



**Job separation sheet**





(SUBMIT IN TRIPLICATE)

UNITED STATES  
DEPARTMENT OF THE INTERIOR  
GEOLOGICAL SURVEYIndian Agency Navajo Tribal Cont.Allottee \_\_\_\_\_  
Lease No. 14-20-603-2168

## SUNDRY NOTICES AND REPORTS ON WELLS

|   |                                     |  |
|---|-------------------------------------|--|
| NOTICE OF INTENTION TO DRILL                  | <input checked="" type="checkbox"/> | SUBSEQUENT REPORT OF WATER SHUT-OFF        |
| NOTICE OF INTENTION TO CHANGE PLANS           | <input type="checkbox"/>            | SUBSEQUENT REPORT OF SHOOTING OR ACIDIZING |
| NOTICE OF INTENTION TO TEST WATER SHUT-OFF    | <input type="checkbox"/>            | SUBSEQUENT REPORT OF ALTERING CASING       |
| NOTICE OF INTENTION TO REDRILL OR REPAIR WELL | <input type="checkbox"/>            | SUBSEQUENT REPORT OF REDRILLING OR REPAIR  |
| NOTICE OF INTENTION TO SHOOT OR ACIDIZE       | <input type="checkbox"/>            | SUBSEQUENT REPORT OF ABANDONMENT           |
| NOTICE OF INTENTION TO PULL OR ALTER CASING   | <input type="checkbox"/>            | SUPPLEMENTARY WELL HISTORY                 |
| NOTICE OF INTENTION TO ABANDON WELL           | <input type="checkbox"/>            |  |

RECEIVED  
MAR 25 1960  
U. S. GEOLOGICAL SURVEY  
FARMINGTON, NEW MEXICO

(INDICATE ABOVE BY CHECK MARK NATURE OF REPORT, NOTICE, OR OTHER DATA)

March 23, 1960

## Ojo Amarillo

Well No. 1 is located 890 ft. from N line and 890 ft. from E line of sec. 27

NE/4 NE/4 Section 27

29N

14W

NMPM

(1/4 Sec. and Sec. No.)

(Twp.)

(Range)

(Meridian)

Undesignated

San Juan

New Mexico

(Field)

(County or Subdivision)

(State or Territory)

The elevation of the derrick floor above sea level is 5746 ft.

## DETAILS OF WORK

(State names of and expected depths to objective sands; show sizes, weights, and lengths of proposed casings; indicate mudding jobs, cementing points, and all other important proposed work)

It is intended to drill a well through the Dakota Formation using rotary tools and mud circulation. Possible productive intervals will be perforated and sandoil fractured. Estimated Total Depth 6100'.

## Casing Program:

9-5/8" at 200' with 150 sacks cement circulated to surface.

5-1/2" at 6100' with 300 sacks cement.

The E/2 of Section 27 is dedicated to this well.

E/2 Section 27 Navajo Tribal 14-20-603-2168



I understand that this plan of work must receive approval in writing by the Geological Survey before operations may be commenced.

Company El Paso Natural Gas Products CompanyAddress Post Office Box 1565  
Farmington, New Mexico

ORIGINAL SIGNED BY: JOSEPH E. KREGER

By \_\_\_\_\_

Title Petroleum Engineer

DEPARTMENT OF THE ARMY  
SECURITY DIVISION

APPROVED  
MAR 2 1964  
RICHARD L. BROWN

SUPPLY MATTERS AND LOGISTICS

1. The purpose of this document is to provide information regarding the supply matters and logistics of the Department of the Army. This document is intended for use by personnel involved in the planning and execution of supply operations.

2. The information contained in this document is classified "Secret" and is to be controlled in accordance with the provisions of the Department of the Army Security Regulations.

3. The information contained in this document is to be controlled in accordance with the provisions of the Department of the Army Security Regulations. It is to be released only to personnel who have been authorized to receive this information.

4. The information contained in this document is to be controlled in accordance with the provisions of the Department of the Army Security Regulations. It is to be released only to personnel who have been authorized to receive this information.

5. The information contained in this document is to be controlled in accordance with the provisions of the Department of the Army Security Regulations. It is to be released only to personnel who have been authorized to receive this information.

6. The information contained in this document is to be controlled in accordance with the provisions of the Department of the Army Security Regulations. It is to be released only to personnel who have been authorized to receive this information.

7. The information contained in this document is to be controlled in accordance with the provisions of the Department of the Army Security Regulations. It is to be released only to personnel who have been authorized to receive this information.

8. The information contained in this document is to be controlled in accordance with the provisions of the Department of the Army Security Regulations. It is to be released only to personnel who have been authorized to receive this information.

9. The information contained in this document is to be controlled in accordance with the provisions of the Department of the Army Security Regulations. It is to be released only to personnel who have been authorized to receive this information.

RECEIVED  
MAR 2 1964  
OIL COM  
DIST 3

ORIGINAL SENT TO MR. J. E. KREGER

NEW MEXICO OIL CONSERVATION COMMISSION  
Well Location and Acreage Dedication Plat

Section A.

Date March 23, 1960


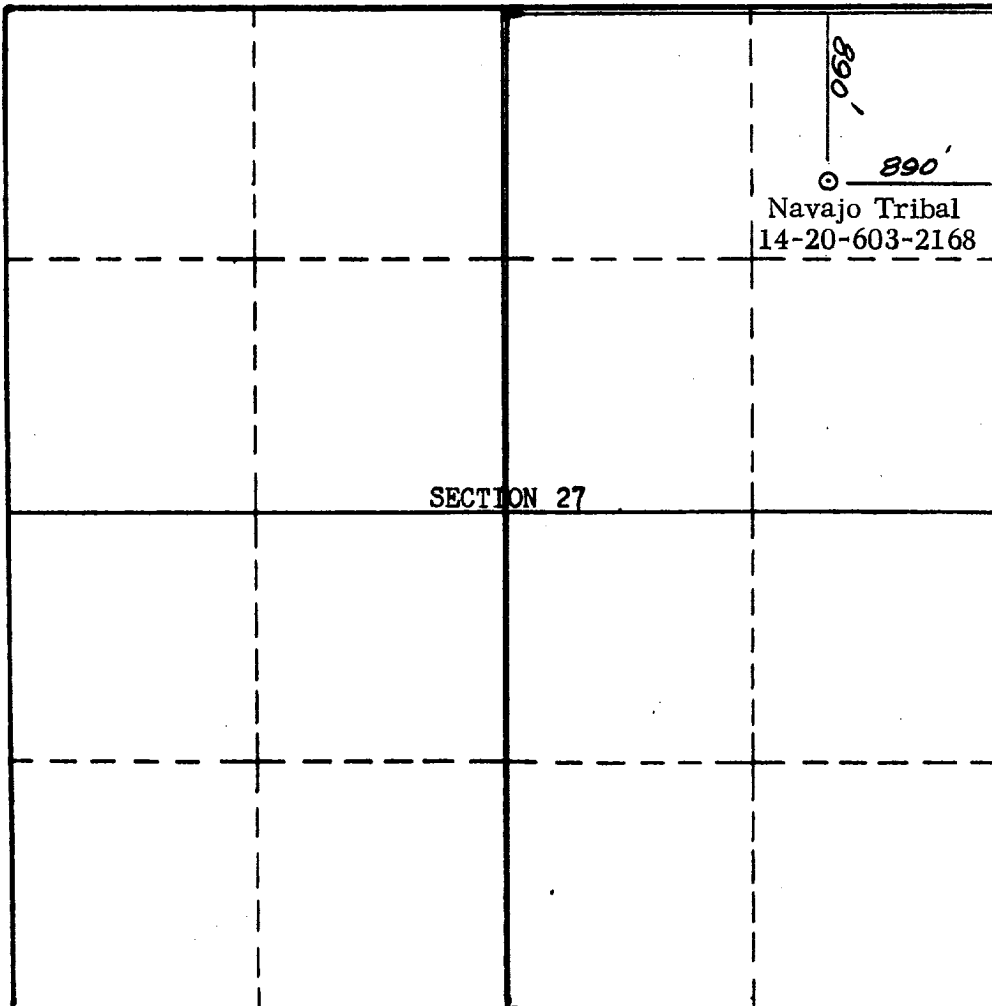
Operator EL PASO NATURAL GAS PRODUCTS CO. Lease OJO AMARILLO Navajo Tribal  
Well No. 1 Unit Letter A Section 27 Township 29 N Range 14 W NMPM  
Located 890 Feet From north Line, 890 Feet From east Line  
County San Juan G. L. Elevation 5734 Dedicated Acreage 320 Acres  
Name of Producing Formation Dakota Pool Undesignated

1. Is the Operator the only owner\* in the dedicated acreage outlined on the plat below?  
Yes X No       .
2. If the answer to question one is "no," have the interests of all the owners been consolidated by communitization agreement or otherwise? Yes        No       . If answer is "yes," Type of Consolidation
3. If the answer to question two is "no," list all the owners and their respective interests below:

Owner

Land Description

Section B



This is to certify that the information in Section A above is true and complete to the best of my knowledge and belief.

El Paso Natural Gas Products Co.  
(Operator)

Joseph E. Keger  
(Representative)

Box 1565, Farmington, New Mexico  
Address

This is to certify that the well location shown on the plat in Section B was plotted from field notes of actual surveys made by me or under my supervision and that the same is true and correct to the best of my knowledge and belief.

Date Surveyed March 23, 1960

Stephen E. Keger  
Registered Professional Engineer and Surveyor.

Certificate No. 14-20-603-2168