

NEW MEXICO OIL CONSERVATION COMMISSION
Well Location and Acreage Dedication Plat


Section A.

Date November 22, 1960
 Operator EL PASO NATURAL GAS PRODUCTS CO. Lease OJO AMARILLO Navajo Tribal
14-20-603-2168
 Well No. 1 Unit Letter A Section 27 Township 29 N Range 11 W N.M.P.
 Located 890 Feet From north Line, 890 Feet From east Line
 County San Juan G. L. Elevation 5734 Dedicated Acreage 80 Acres
 Name of Producing Formation Lower Gallup Pool Chs. Chs. Gallup

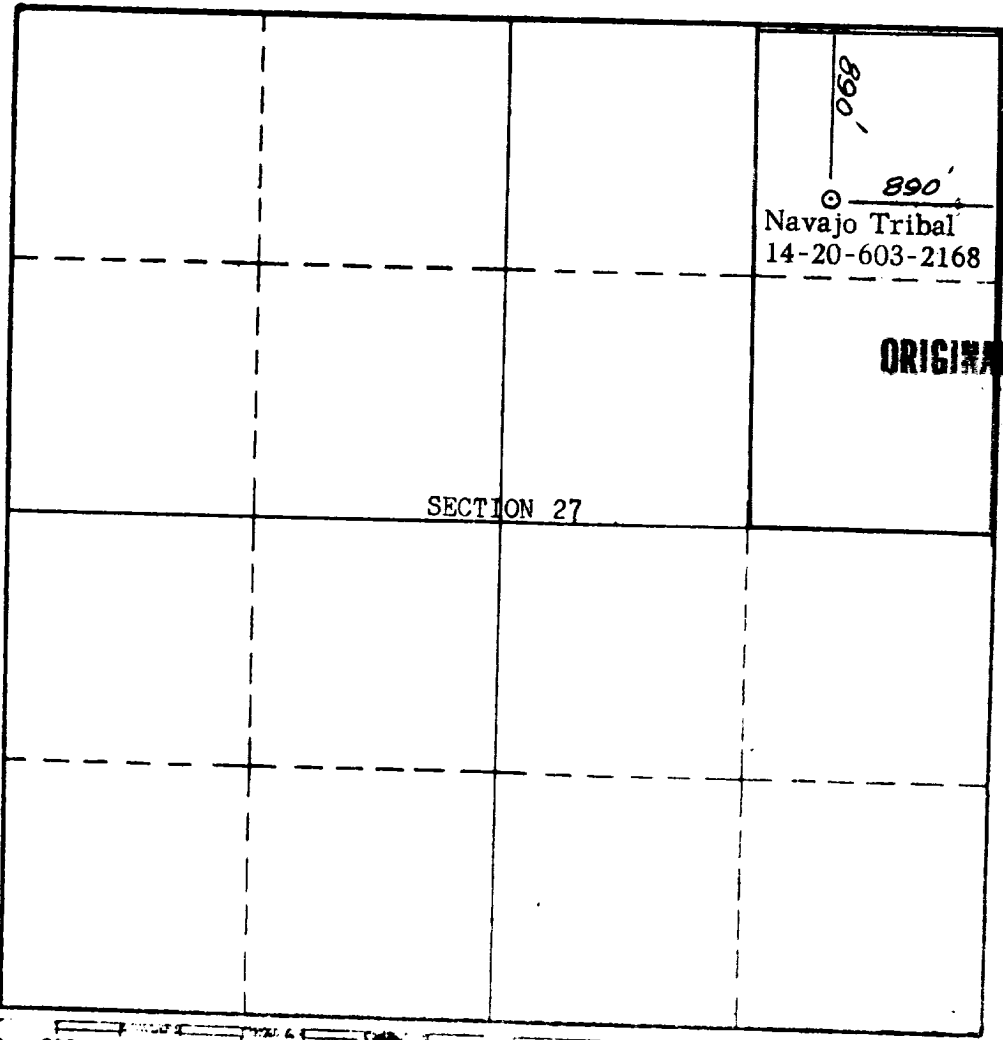
1. Is the Operator the only owner* in the dedicated acreage outlined on the plat below?
Yes No
2. If the answer to question one is "no," have the interests of all the owners been consolidated by communitization agreement or otherwise? Yes No . If answer is "yes," Type of Consolidation _____
3. If the answer to question two is "no," list all the owners and their respective interests below:

RESUBMITTED TO SHOW CHANGE IN ACREAGE DEDICATION.

<u>Owner</u>	<u>Land Description</u>



Section B




This is to certify that the information in Section A above is true and complete to the best of my knowledge and belief.

El Paso Natural Gas Products Co.
 (Operator)
ORIGINAL SIGNED BY: JOHN J. STROJEK
 (Representative)
 Box 1560, Farmington, New Mex.
 Address

This is to certify that the well location shown on the plat in Section B was plotted from field notes of actual surveys made by me or under my supervision and that the same is true and correct to the best of my knowledge and belief.

Date Surveyed Nov 22, 1960
Stephen H. Kinney
 STEPHEN H. KINNEY
 Registered Professional Engineer and Land Surveyor.



10

10

10

10

10

10

10

10

10

10

10