

(SUBMIT IN TRIPLICATE)


UNITED STATES  
DEPARTMENT OF THE INTERIOR  
GEOLOGICAL SURVEY

Indian Agency Navajo

Window Rock

Allottee Shell Oil

Lease No. 24-20-603-5036



SUNDRY NOTICES AND REPORTS ON WELLS

RECEIVED

NOTICE OF INTENTION TO DRILL	<input checked="" type="checkbox"/>	SUBSEQUENT REPORT OF WATER SHUT-OFF	<u>FEB 14 1961</u>
NOTICE OF INTENTION TO CHANGE PLANS		SUBSEQUENT REPORT OF SHOOTING OR ACIDIZING	
NOTICE OF INTENTION TO TEST WATER SHUT-OFF		SUBSEQUENT REPORT OF ALTERING CASING	
NOTICE OF INTENTION TO REDRILL OR REPAIR WELL		SUBSEQUENT REPORT OF REDRILLING OR REPAIR	
NOTICE OF INTENTION TO SHOOT OR ACIDIZE		SUBSEQUENT REPORT OF ABANDONMENT	
NOTICE OF INTENTION TO PULL OR ALTER CASING		SUPPLEMENTARY WELL HISTORY	
NOTICE OF INTENTION TO ABANDON WELL			

(INDICATE ABOVE BY CHECK MARK NATURE OF REPORT, NOTICE, OR OTHER DATA)

Feb 10 1961

19

Well No. Shiprock 28-D-2 is located 330' ft. from N line and 330 ft. from W line of sec. 28

N 28

(1/4 Sec. and Sec. No.)

29N

(Twp.)

18W

(Range)

NM 28

(Meridian)

Shiprock Callup ? (or undesignated) San Juan County, N.M.

(Field)

(County or Subdivision)


(State or Territory)

The elevation of the derrick floor above sea level is \_\_\_\_\_ ft.

DETAILS OF WORK

(State names of and expected depths to objective sands; show sizes, weights, and lengths of proposed casings; indicate mudding jobs, cementing points, and all other important proposed work)

Plan to drill 4-3/4" hole with Rotary Air to show or  
180'. If good show is encountered, run 2 1/2" casing  
and set and cement 5' casing.



I understand that this plan of work must receive approval in writing by the Geological Survey before operations may be commenced.

Company Mayal Development Co

Box 1299

Address Albuquerque N.M.

By

H E Shillman

Title Business Manager



NEW MEXICO OIL CONSERVATION COMMISSION  
Well Location and Acreage Dedication Plat

Section A.

Date Feb  
January 13, 1961

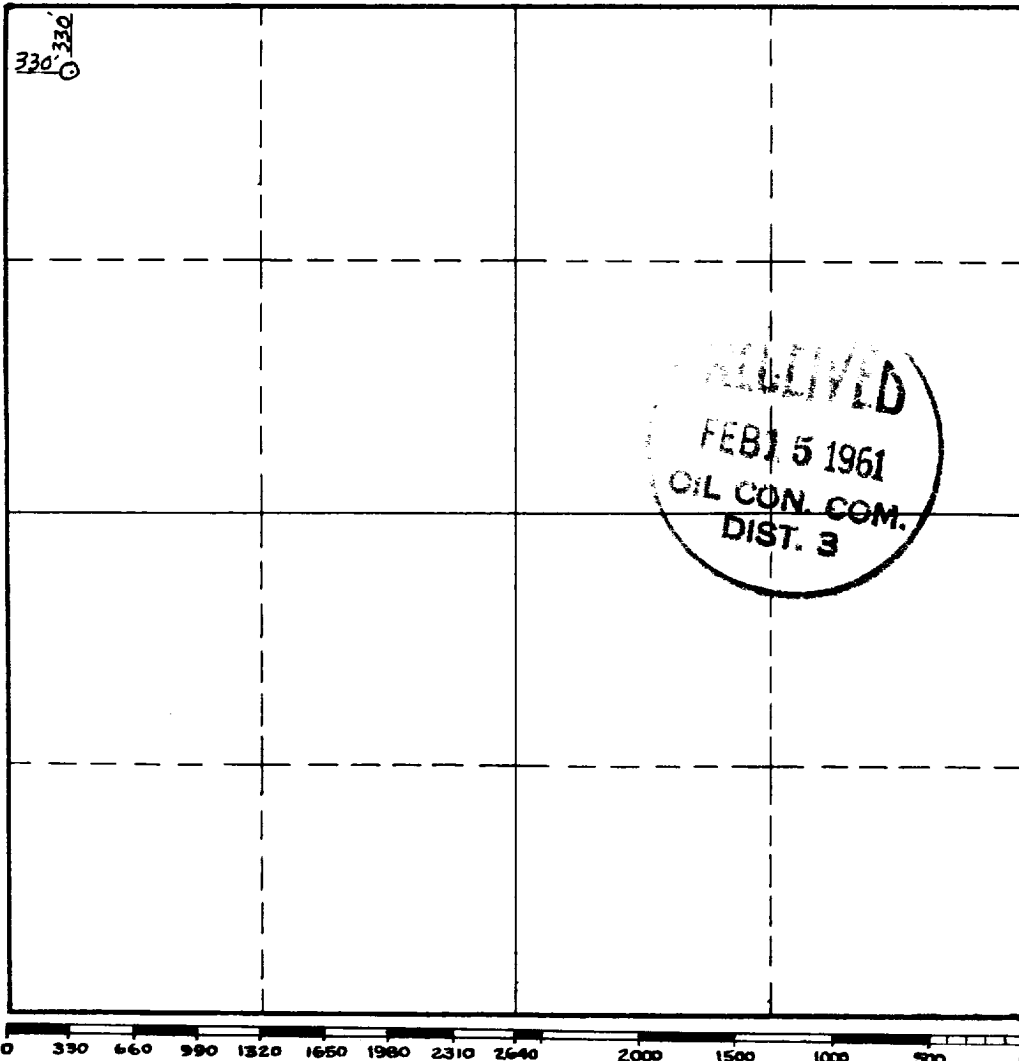
Operator Royal Development Co. Lease Navajo Shiprock 14-20-503-5036  
Well No. 26-D-2 Unit Letter B Section 20 Township 13W Range 18W NMPM  
Located 330 Feet From North Line 330 Feet From West Line  
County San Juan G. L. North 330 Dedicated Acreage West Acres  
Name of Producing Formation 5266.0 Pool 10

1. Is the Operator the only owner of the dedicated acreage on the designated plat below?  
Yes      No     .
2. If the answer to question one is "no," have the interests of all the owners been consolidated by communitization agreement or otherwise? Yes      No     . If answer is "yes," Type of Consolidation
3. If the answer to question two is "no," list all the owners and their respective interests below:

Owner

Land Description

Section B



This is to certify that the information in Section A above is true and complete to the best of my knowledge and belief.

Royal Development Co.

[Signature]  
(Representative)

Box 1299, Albuquerque, N.M.  
Address

This is to certify that the well location shown on the plat in Section B was plotted from field notes of actual surveys made by me or under my supervision and that the same is true and correct to the best of my knowledge and belief.

Date Surveyed 2-13-61

[Signature]  
Registered Professional  
Engineer and/or Land Surveyor.

Certificate No. 1457

(See instructions for completing this form on the reverse side)

INSTRUCTIONS FOR COMPLETION:

1. Operator shall furnish and certify to the information called for in Section A.
2. Operator shall outline the dedicated acreage for both oil and gas wells on the plat in Section B.
3. A registered professional engineer or land surveyor registered in the State of New Mexico or approved by the Commission shall show on the plat the location of the well and certify this information in the space provided.
4. All distances shown on the plat must be from the outer boundaries of Section.
5. If additional space is needed for listing owners and their respective interests as required in question 3, Section A, please use space below

\* "Owner" means the person who has the right to drill into and to produce from any pool and to appropriate the production either for himself or for himself and another. (65-3-29 (e) NMSA 1953 Comp.)