

NEW MEXICO OIL CONSERVATION COMMISSION
Santa Fe, New Mexico

Form G-101
 Revised (12/1/55)

NOTICE OF INTENTION TO DRILL

Notice must be given to the District Office of the Oil Conservation Commission and approval obtained before drilling or recompletion begins. If changes in the proposed plan are considered advisable, a copy of this notice showing such changes will be returned to the sender. Submit this notice in **QUINTUPLICATE**. One copy will be returned following approval. See additional instructions in Rules and Regulations of the Commission. **If State Land submit 6 Copies Attach Form G- 128 in triplicate to first 3 copies of form G-101**

Farmington, New Mexico
 (Place)

September 19, 1957
 (Date)

OIL CONSERVATION COMMISSION
 SANTA FE, NEW MEXICO

Gentlemen:

You are hereby notified that it is our intention to commence the **Drilling of a well to be known as**
El Paso Natural Gas Company

(Company or Operator)

Texas Pacific Pool Unit
 (Lease)

Well No. 1, in I The well is
 (Unit)

located 1650 feet from the South line and 790 feet from the

~~West~~ EAST line of Section 16, T. 29N, R. 10W, NMPM.

(GIVE LOCATION FROM SECTION LINE) Aztec P. C. Pool, San Juan County

If State Land the Oil and Gas Lease is No. B-11303-4

If patented land the owner is.....

Address.....

We propose to drill well with drilling equipment as follows: Rotary tools thru
Pictured Cliff formation.

The status of plugging bond is..... Statewide

Drilling Contractor Company tools

We intend to complete this well in the..... Pictured Cliff
 formation at an approximate depth of..... 2500 feet.

CASING PROGRAM

We propose to use the following strings of Casing and to cement them as indicated:

Size of Hole	Size of Casing	Weight per Foot	New or Second Hand	Depth	Sacks Cement
<u>13 3/4"</u>	<u>9 5/8"</u>	<u>25.4</u>	<u>New</u>	<u>120</u>	<u>125</u>
<u>8 3/4"</u>	<u>5 1/2"</u>	<u>15.50</u>	<u>New</u>	<u>2500</u>	<u>150</u>

If changes in the above plans become advisable we will notify you immediately.

ADDITIONAL INFORMATION (If recompletion give full details of proposed plan of work.) **It is proposed to perforate and water fracture possible producing zones.**

The SE/4 of Section 16 is dedicated to this well.

B-11303-4 (NESE/4); E-2661-3 (SESE/4); E-2940 (SWSE/4); E-6515 (NWSE/4)

Approved..... 11-20, 19. 57
 Except as follows:

Sincerely yours,

El Paso Natural Gas Company
 (Company or Operator)

By..... Original Signed D. C. Johnston

Position..... Petroleum Engineer


Send Communications regarding well to

Name..... E. S. Oberly

Address..... Box 997, Farmington, New Mexico

OIL CONSERVATION COMMISSION

By..... [Signature]



Well Location and Acreage Dedication Plat

Section A.

Date **SEPTEMBER 16, 1957**

Operator **EL PASO NATURAL GAS COMPANY** Lease **TEXAS PACIFIC POOL UNIT B-11-303-4**
 Well No. **1** Unit Letter **I** Section **16** Township **29-N** Range **10-W** NMPM
 Located **1650** Feet From **SOUTH** Line, **790** Feet From **EAST** Line
 County **SAN JUAN** G. L. Elevation **6065.2** Dedicated Acreage **160** Acres
 Name of Producing Formation **PICTURED CLIFF** Pool **AZTEC PICTURED CLIFF POOL**

1. Is the Operator the only owner in the dedicated acreage outlined on this plat below?
 Yes No
2. If the answer to question one is "no", have the interests of all the owners been consolidated by communitization agreement or otherwise? Yes No If answer is "Yes", Type of Consolidation, **Communitization Agreement**

3. If the answer to question two is "no", list all the owners and their respective interests below:

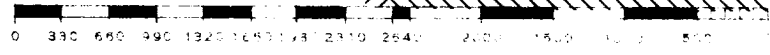
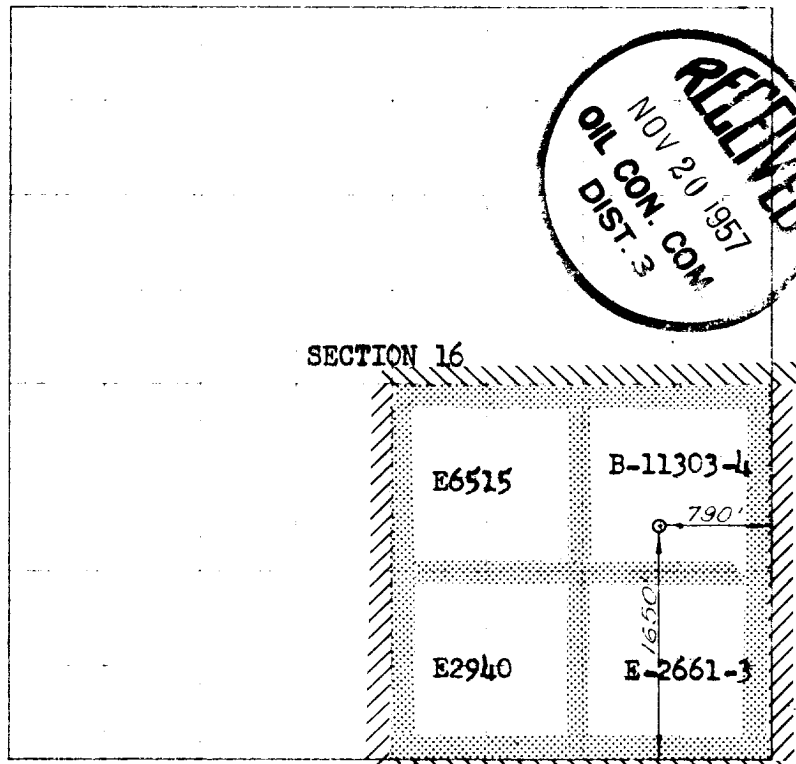
Owner	Land Description
-------	------------------

Section B.

Note: All distances must be from outer boundaries of section

This is to certify that the information in Section A above is true and complete to the best of my knowledge and belief.

El Paso Natural Gas Company
 (Operator)
 Original Signed **D. C. Johnston**
 (Representative)
 Box 997
 (Address)
Farmington, New Mexico



Scale 3 inches equal 1 mile

NOTE: THIS PLAT IS RE-ISSUED TO SHOW CORRECTED LEASE NUMBERS AND POOL. 9 18 57

This is to certify that the above plat was prepared from field notes of actual surveys made by me or under my supervision and that the same are true and correct to the best of my knowledge and belief.

(Seal)

Farmington, New Mexico

Date Surveyed **SEPTEMBER 13, 1957**

E. O. Walker
 Registered Professional Engineer and/or Land Surveyor

