

Well Location and Acreage Dedication Plat

Section A.


Date **March 24, 1961**

Operator **EL PASO NATURAL GAS COMPANY** Lease **LUDWICK** SF **078194**
 Well No. **18** Unit Letter **B** Section **6** Township **29-N** Range **10-W** NMPM
 Located **990** Feet From **NORTH** Line **1780** Foot From **EAST** Line
 County **SAN JUAN** G. L. Elevation **5877** Dedicated Acreage **313.00** Acres
 Name of Producing Formation **DAKOTA** Pool **Basin Dakota**

1. Is the Operator the only owner in the dedicated acreage outlined on the plat below?
 Yes No
2. If the answer to question one is "no", have the interests of all the owners been consolidated by communitization agreement or otherwise? Yes No . If answer is "yes", Type of Consolidation.

3. If the answer to question two is "no", list all the owners and their respective interests below:

Owner _____ Land Description _____



NOTE: THIS PLAT REISSUED TO SHOW CORRECTED ACREAGE. 11-11-68

Section B.


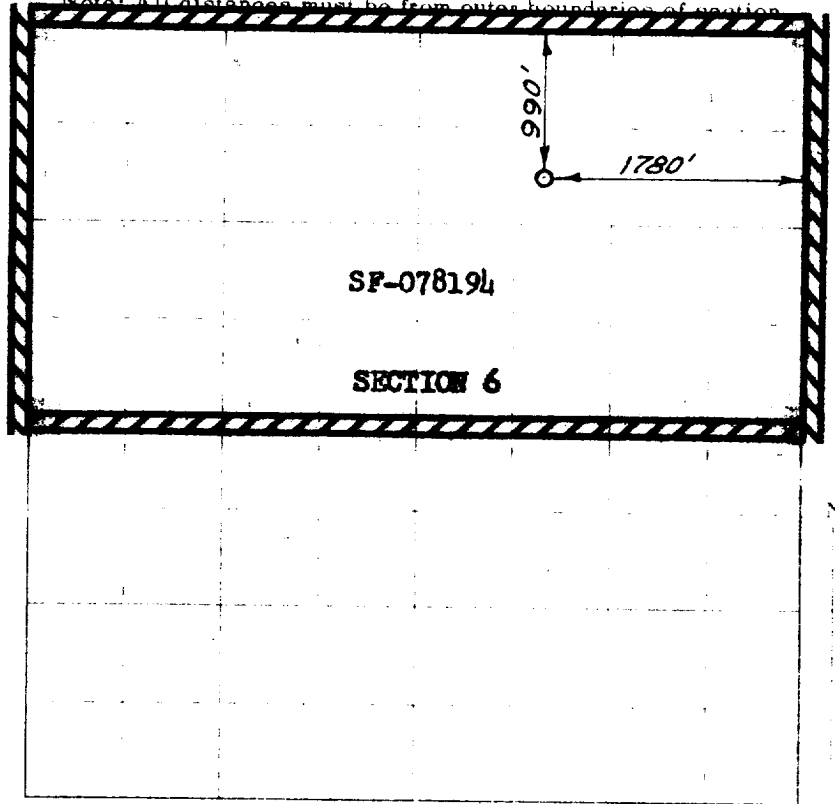
This is to certify that the information in Section A above is true and complete to the best of my knowledge and belief.

El Paso Natural Gas Company
 Original signed by
Carl E. Matthews

Box 990, Farmington, New Mexico

November 13, 1968

Note: All distances must be from outer boundaries of section.



Scale 1 inch = equal 1 mile

This is to certify that the above plat was prepared from field notes of actual surveys made by me or under my supervision and that the same are true and correct to the best of my knowledge and belief.

(Seal)

Date Surveyed **March 22, 1961**

David O. Fisher
 Registered Professional Engineer and/or Land Surveyor

Farmington, New Mexico