


To: New Mexico Oil Conservation Commission  
1000 Rio Brazos Road  
Aztec, New Mexico

Tabulation of Deviation Survey

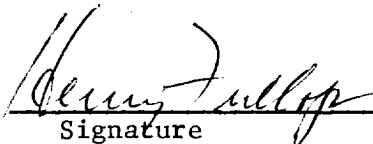
Eastern Petroleum Company No. 8 Navajo Unit H, Section 2, Township 29  
North, Range 19 West, San Juan County, New Mexico


Depth	Deviation
500'	$\frac{1}{2}^{\circ}$
742' TD	$1^{\circ}$



I hereby certify that the information given above is true and complete to the best of my knowledge and belief.

Subscribed and sworn to  
before me this 8th day  
of May, 1968.

  
Signature

  
Notary Public in and for  
White County, State of  
Illinois.

\_\_\_\_\_  
President  
Title

My commission expires:  
November 2, 1970

\_\_\_\_\_  
May 8, 1968  
Date

