



LTR



Job separation sheet

UNITED STATES
DEPARTMENT OF THE INTERIOR

GEOLOGICAL SURVEY

30-045-20592
5. LEASE DESIGNATION AND SERIAL NO.

1-86-IND-56

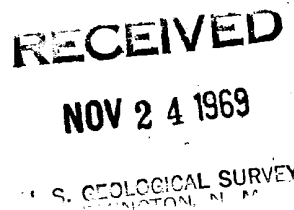
APPLICATION FOR PERMIT TO DRILL, DEEPEN, OR PLUG BACK

1a. TYPE OF WORK DRILL <input checked="" type="checkbox"/> DEEPEN <input type="checkbox"/> PLUG BACK <input type="checkbox"/>		
b. TYPE OF WELL OIL WELL <input checked="" type="checkbox"/> GAS WELL <input type="checkbox"/> OTHER <input type="checkbox"/>		
2. NAME OF OPERATOR Eastern Petroleum Company		
3. ADDRESS OF OPERATOR P.O. Box 291, Carmi, Illinois 62821		
4. LOCATION OF WELL (Report location clearly and in accordance with any State requirements.) At surface 2466 feet from the South Line, 484 feet from the West Line At proposed prod. zone Same		
14. DISTANCE IN MILES AND DIRECTION FROM NEAREST TOWN OR POST OFFICE* 5 miles west from the town of Shiprock, New Mexico		
10. DISTANCE FROM PROPOSED* LOCATION TO NEAREST PROPERTY OR LEASE LINE, FT. (Also to nearest drlg. unit line, if any)	484	16. NO. OF ACRES IN LEASE 2960
18. DISTANCE FROM PROPOSED LOCATION* TO NEAREST WELL, DRILLING, COMPLETED, OR APPLIED FOR, ON THIS LEASE, FT.	159	19. PROPOSED DEPTH 900
21. ELEVATIONS (Show whether DF, RT, GR, etc.) 5386 GL		17. NO. OF ACRES ASSIGNED TO THIS WELL 40
23. PROPOSED CASING AND CEMENTING PROGRAM		20. ROTARY OR CABLE TOOL Rotary
22. APPROX. DATE WORK WILL START* December 9, 1969		

6. IF INDIAN, ALLOTTEE OR TRIBE NAME Navajo Tribe	
7. UNIT AGREEMENT NAME	
8. FARM OR LEASE NAME Navjo	
9. WELL NO. 50	
10. FIELD AND POOL, OR WILDCAT Rattlesnake-Dakota	
11. SEC., T., R., M., OR BLK. AND SURVEY OR AREA Sec. 1, T29N; R19W	
12. COUNTY OR PARISH San Jaun	13. STATE N. Mexico

SIZE OF HOLE	SIZE OF CASING	WEIGHT PER FOOT	SETTING DEPTH	QUANTITY OF CEMENT
8 3/4"	7"	24#	18'	6 sacks
6 1/4"	4 1/2"	5#	850'	12 sacks

Propose to drill and test the Dakota sandstone; If productive, will set and cement 4 1/2" casing.



IN ABOVE SPACE DESCRIBE PROPOSED PROGRAM: If proposal is to deepen or plug back, give data on present productive zone and proposed new productive zone. If proposal is to drill or deepen directionally, give pertinent data on subsurface locations and measured and true vertical depths. Give blowout preventer program, if any.

24. SIGNED Robert A. O'Leary TITLE Vice President DATE 11-23-69
(This space for Federal or State office use)

PERMIT NO. _____ APPROVAL DATE _____

APPROVED BY _____ TITLE _____ DATE _____
CONDITIONS OF APPROVAL, IF ANY:

OK

NEW MEXICO OIL CONSERVATION COMMISSION
WELL LOCATION AND ACREAGE DEDICATION PLAT

Form C-102
Supersedes C-128
Effective 1-1-65

All distances must be from the outer boundaries of the Section.

Operator Eastern Petroleum Co.			Lease Navajo		Well No. 50
Unit Letter L	Section 1	Township 29 N	Range 19 W	County San Juan	
Actual Footage Location of Well: 2466 feet from the South line and 484 feet from the West line					
Ground Level Elev. 5386	Producing Formation		Pool	Dedicated Acreage: 40.9017 Acres	

1. Outline the acreage dedicated to the subject well by colored pencil or hachure marks on the plat below.
2. If more than one lease is dedicated to the well, outline each and identify the ownership thereof (both as to working interest and royalty).
3. If more than one lease of different ownership is dedicated to the well, have the interests of all owners been consolidated by communitization, unitization, force-pooling, etc?

☐ Yes ☐ No If answer is "yes," type of consolidation _____

If answer is "no," list the owners and tract descriptions which have actually been consolidated. (Use reverse side of this form if necessary.) _____

No allowable will be assigned to the well until all interests have been consolidated (by communitization, unitization, forced-pooling, or otherwise) or until a non-standard unit, eliminating such interests, has been approved by the Commission.

RECEIVED
NOV 24 1969

CERTIFICATION

I hereby certify that the information contained herein is true and complete to the best of my knowledge and belief.

Name

Position

Company


Date


I hereby certify that the well location shown on this plat was plotted from field notes of actual surveys made by me or under my supervision, and that the same is true and correct to the best of my knowledge and belief.

Date Surveyed November 20, 1969

Registered Professional Engineer and/or Land Surveyor

Frederick H Reed
Certificate No. 3795





LTR



Job separation sheet

UNITED STATES
DEPARTMENT OF THE INTERIOR
GEOLOGICAL SURVEYSUBMIT IN TRIPLICATE*
(Other instructions on re-
verse side)Form approved.
Budget Bureau No. 42-R1424.

SUNDRY NOTICES AND REPORTS ON WELLS

(Do not use this form for proposals to drill or to deepen or plug back to a different reservoir.
Use "APPLICATION FOR PERMIT—" for such proposals.)

1. OIL WELL <input checked="" type="checkbox"/> GAS WELL <input type="checkbox"/> OTHER <input type="checkbox"/>		5. LEASE DESIGNATION AND SERIAL NO. I-89-IND-56
2. NAME OF OPERATOR Eastern Petroleum Co.		6. IF INDIAN, ALLOTTEE OR TRIBE NAME Navajo Tribe
3. ADDRESS OF OPERATOR P.O. Box 291, Carmi, Ill. 62821		7. UNIT AGREEMENT NAME Navajo
4. LOCATION OF WELL (Report location clearly and in accordance with any State requirements.* See also space 17 below.) At surface 2466' FSL, 484' FWL		8. FARM OR LEASE NAME Navajo
14. PERMIT NO.		9. WELL NO. 50
15. ELEVATIONS (Show whether DF, RT, GR, etc.) 5386' GL		10. FIELD AND POOL, OR WILDCAT Rattlesnake-Dakota
		11. SEC., T., R., M., OR BLK. AND SURVEY OR AREA Sec 1, T29N; R19W
		12. COUNTY OR PARISH San Juan
		13. STATE N. Mexico

16. Check Appropriate Box To Indicate Nature of Notice, Report, or Other Data

NOTICE OF INTENTION TO:		SUBSEQUENT REPORT OF:	
TEST WATER SHUT-OFF <input type="checkbox"/>	PULL OR ALTER CASING <input type="checkbox"/>	WATER SHUT-OFF <input type="checkbox"/>	REPAIRING WELL <input type="checkbox"/>
FRACTURE TREAT <input type="checkbox"/>	MULTIPLE COMPLETE <input type="checkbox"/>	FRACTURE TREATMENT <input type="checkbox"/>	ALTERING CASING <input type="checkbox"/>
SHOOT OR ACIDIZE <input type="checkbox"/>	ABANDON* <input type="checkbox"/>	SHOOTING OR ACIDIZING <input type="checkbox"/>	ABANDONMENT* <input type="checkbox"/>
REPAIR WELL <input type="checkbox"/>	CHANGE PLANS <input type="checkbox"/>	(Other) <input type="checkbox"/>	
(Other) Temp, Abandon <input checked="" type="checkbox"/>			

17. DESCRIBE PROPOSED OR COMPLETED OPERATIONS (Clearly state all pertinent details, and give pertinent dates, including estimated date of starting any proposed work. If well is directionally drilled, give subsurface locations and measured and true vertical depths for all markers and zones pertinent to this work.)*


12-6-69 Set 15 ft. of 7"-24# casing with 4 scks.

12-3-69 thru 12-12-69 Drilled to a TD of 840 ft. Dakota top at 793 ft.
Show of gas and oil.

Propose to set 4½" casing at 800' with 15sks. and treat well with a light acid treatment; However, well is temp. Abandoned until such time equipment is available to perform above mentioned work.

18. I hereby certify that the foregoing is true and correct

SIGNED


Robert A. Sully

TITLE Vice President

DATE 9-30-70

(This space for Federal or State office use)

APPROVED BY

CONDITIONS OF APPROVAL, IF ANY:

TITLE

DATE

*See Instructions on Reverse Side