

3/29/77

OIL CONSERVATION COMMISSION
Antec DISTRICT

OIL CONSERVATION COMMISSION
BOX 2088
SANTA FE, NEW MEXICO

DATE March 14, 1977

RE: Proposed MC _____
Proposed DHC _____
Proposed NSL ✓ _____
Proposed SWD _____
Proposed WFX _____
Proposed PMX _____

J. E. Kapteina

Gentlemen:

I have examined the application dated 3-2-77
for the Tenneco Oil Co. Archedata #1-A F-19-30N-8W
Operator Lease and Well No. Unit, S-T-R

and my recommendations are as follows:

Approve

Yours very truly,

AL Kendrick


Tenneco Oil
A Tenneco Company

Suite 1200
Lincoln Tower Building
Denver, Colorado 80203
(303) 292-9920



March 2, 1977

New Mexico Oil Conservation Commission
P.O. Box 2088
Santa Fe, New Mexico 17501



Attention: Mr. Joe D. Ramey,
State Petroleum Engineer,
Secretary - Director

Re: Application for Unorthodox Location
for Tenneco - Archuleta No.1A, San
Juan County, New Mexico

Dear Sir:

In accordance with Rule 104D II (F) Tenneco hereby requests administrative approval for an unorthodox location for our Archuleta Well No.1A located 1745'FWL and 1975'FNL of Sec.19, T30N, R8W, San Juan County, New Mexico. This location spots the well 174' west of the east boundary line of the dedicated proration unit.

An extensive on the ground inspection was made at the time of staking. Because of the topography and the need to drill far enough away from the old well to properly drain the Mesa Verde formation, this is the only suitable location for the well to be drilled. Please note the shortness of this half section on the surveyors plat (27.08 chains = 1787').

A copy of our application has been submitted to all offset operators by registered mail with a request that they furnish your office with a waiver of objection.

We respectfully request your approval of our application.

Yours very truly,

TENNECO OIL COMPANY



D.D. Myers
D.D. Myers
Division Production Manager

Letter of Waiver
_____ hereby waives all objection to Tenneco's application
for an unorthodox location for their Archuleta No.1A as proposed above.

by: _____
Representative

date: _____

Registered Mail

_____ requested

Tenneco Oil
A Tenneco Company

Suite 1200
Lincoln Tower Building
Denver, Colorado 80203
(303) 292-9920



March 2, 1977

New Mexico Oil Conservation Commission
P.O. Box 2088
Santa Fe, New Mexico 17501

Attention: Mr. Joe D. Ramey,
State Petroleum Engineer
Secretary - Director

Re: Application for Unorthodox Location
for Tenneco - Archuleta No.1A, San
Juan County, New Mexico

Dear Sir:

In accordance with Rule 104D II (F) Tenneco hereby requests administrative approval for an unorthodox location for our Archuleta Well No.1A located 1745'FWL and 1975'FNL of Sec.19, T30N, R8W, San Juan County, New Mexico. This location spots the well 174' west of the east boundary line of the dedicated proration unit.

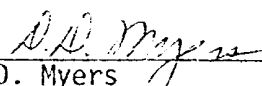
An extensive on the ground inspection was made at the time of staking. Because of the topography and the need to drill far enough away from the old well to properly drain the Mesa Verde formation, this is the only suitable location for the well to be drilled. Please note the shortness of this half section on the surveyors plat (27.08 chains = 1787').

A copy of our application has been submitted to all offset operators by registered mail with a request that they furnish your office with a waiver of objection.

We respectfully request your approval of our application.

Yours very truly,

TENNECO OIL COMPANY



D.D. Myers
Division Production Manager

Letter of Waiver

El Paso Natural Gas hereby waives all objection to Tenneco's application for an unorthodox location for their Archuleta No.1A as proposed above.

by: _____
Representative


date: _____

Registered Mail
Return receipt requested
DDM/tfd/kk

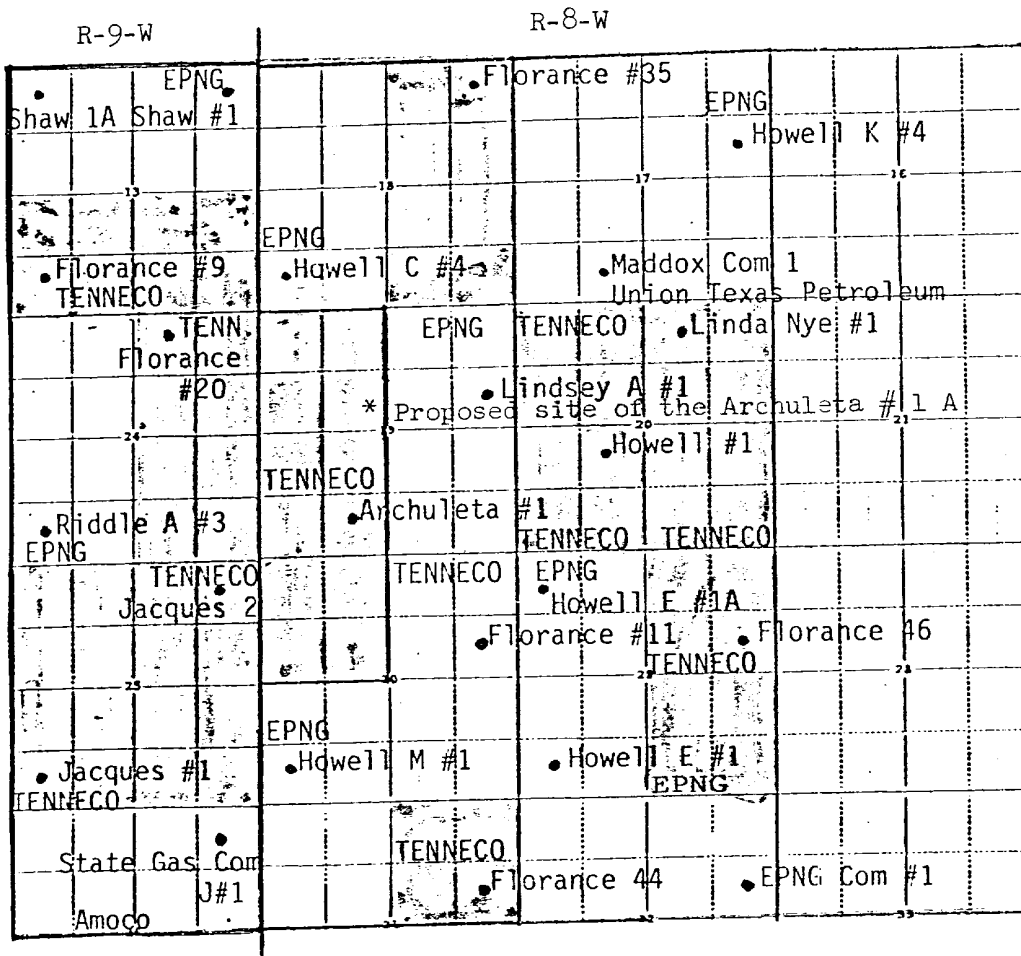
Offset Operators Well Locations

for

Archuleta # 1 A



Tenneco Acreage



T-30-N

All distances must be from the outer boundaries of the Section

1. Outline the acreage dedicated to the subject well by colored pencil or hatchure marks on the plat below. W/2 Sec. 19
~~N1/4 Sec 20~~ N1/4 Sec 30

2. If more than one lease is dedicated to the well, outline each and identify the ownership thereof (both as to working interest and royalty),

3. If more than one lease of different ownership is dedicated to the well, have the interests of all owners been consolidated by communitization, unitization, force-pooling, etc?

(X) Yes () No If answer is "yes," type of consolidation Communitization

If answer is "no," list the owners and tract descriptions which have actually consolidated. (Use reverse side of this form if necessary.) _____

No allowable will be assigned to the well until all interests have been consolidated (by communitization, unitization, forced-pooling, or otherwise) or until a non standard unit, eliminating such interests, has been approved by the Commission.

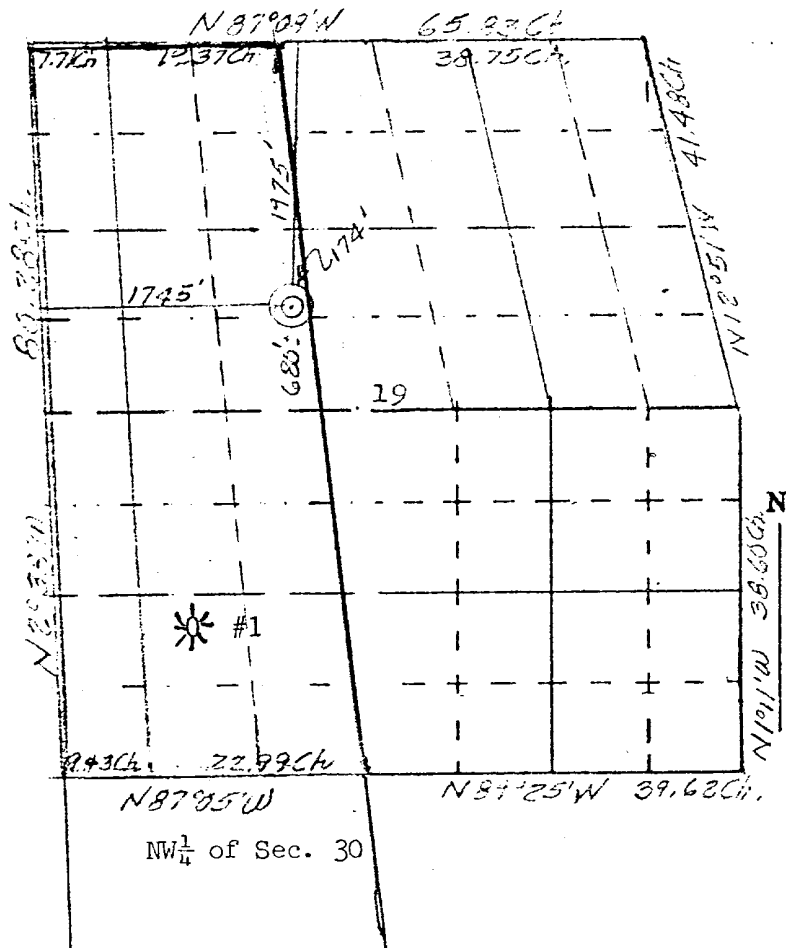
I hereby certify that the information contained herein is true and complete to the best of my knowledge and belief.

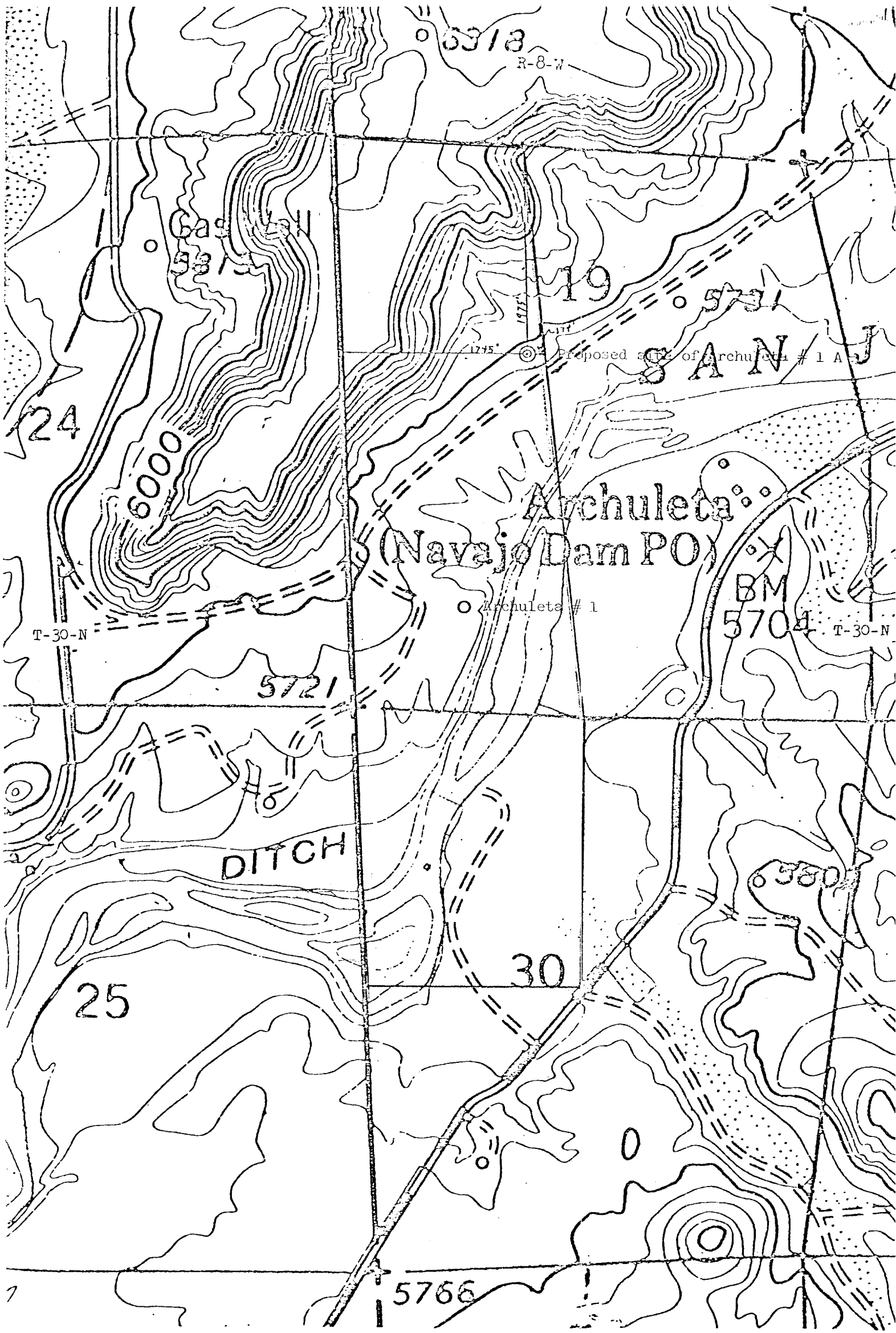
Name Paul J. Drury
Position _____
Production Analyst
Company _____
Tenneco Oil Company
Date _____
February 14, 1977

I hereby certify that the well location shown on this plat was plotted from field notes of actual surveys made by me or under my supervision, and that the same is true and correct to the best of my knowledge and belief.

7 February 1977
Date Surveyed
James P. Leese
Registered Professional Engineer
and/or Land Surveyor James P. Leese

Certificate No. 1463





scale 1" = + 1013.66'

Blowup Portion of a U.S.G.S.
Quadrangle Map of Navajo Dam
in San Juan County, New Mexico