

OIL CONSERVATION COMMISSION
AZTEC DISTRICT

OIL CONSERVATION COMMISSION
BOX 2088
SANTA FE, NEW MEXICO

DATE 9/27/79

R. L. Stamets

RE: Proposed MC _____
Proposed DHC _____
Proposed NSL XXX _____
Proposed SWD _____
Proposed WFX _____
Proposed PMX _____

Gentlemen:

I have examined the application dated 9/12/79
for the Amoco Production Co. Hare Gas Com F #1 G-23-29N-11W
Operator Lease and Well No. Unit, S-T-R

and my recommendations are as follows:

Approve _____

Yours very truly,


A. R. Kendrick



Amoco Production Company

Denver Region
Security Life Building
Denver, Colorado 80202
303-820-4040

September 12, 1979

Joe D. Ramey, Director (3)
Department of Energy and Minerals
Oil Conservation Division
P. O. Box 2088
Santa Fe, New Mexico 87501

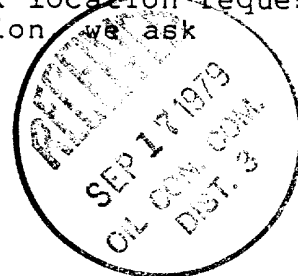
HAS-87-986.511

Application for Unorthodox Well Location
Hare Gas Com "F" No. 1
Bloomfield Chacra Well
San Juan County, New Mexico

By this verified application submitted in triplicate, Amoco requests approval of an unorthodox location for its Hare Gas Com "F" No. 1 to be located 1930' FNL and 2340' FEL of Section 23, T29N, R11W. There are no 'special rules' for the Bloomfield Chacra gas pool; instead, the general state rules apply for the particular county involved, in this instance Rule 103 C II (b), San Juan County. Under that rule, a well must be located within a quarter section not closer than 790' to any outer boundary of the 160-acre tract nor closer than 130' to any quarter quarter section line or subdivision inner boundary.

The reason for the unorthodox location is topographical. There is irrigated land all around the selected unorthodox location. The land owner has requested Amoco to drill at the selected unorthodox location site in order to minimize damage to cultivated lands.

By the attached Verification and Affidavit that is a part of this application, all affected offset operators are being notified by certified mail of this unorthodox location request. If no affected offset operator has an objection we ask



Joe D. Ramey, Director (3)
September 12, 1979
Page 2

that each operator so signify on three copies of this letter in the space provided below, sending one copy to you at the NMOCC, one copy to me, and retaining the third copy for their own files. In the absence of any objection from an affected offset operator within twenty days, and provided you have no objection to this application, we will appreciate receiving your administrative approval of this letter application. Of course, if there is an objection, please set the matter for hearing, after giving proper notice.

Very truly yours,


R. B. Giles

RBG/bw

Attachment

cc: A. R. Kendrick, Supervisor District III
New Mexico Oil Conservation Commission
1000 Rio Brazos Road
Aztec, New Mexico 87410

P. T. McGrath
United States Geological Survey
P. O. Box 965
Farmington, New Mexico 87401

The undersigned has no objection to Amoco's request for an unorthodox well location for its Hare Gas Com "F" No. 1 to be located 1930' FNL and 2340' FEL of Section 23, T29N, R11W, San Juan County, New Mexico.

By: _____

Representing: _____

Dated: _____

VERIFICATION AND AFFIDAVIT

STATE OF COLORADO)
 : ss.
COUNTY OF DENVER)

R. B. Giles, of lawful age, being first duly sworn on his oath, deposes and says:

That he is employed in an engineering capacity by Amoco Production Company in its Denver, Colorado office; that he has been qualified as an expert engineering witness by the New Mexico Oil Conservation Division and his qualifications have been made of record; that he has testified numerous times before the New Mexico Oil Conservation Division on well spacing matters; that Amoco's application for approval to drill its Hare Gas Com "F" No. 1 as a Bloomfield Chacra test to be located 1930' FNL and 2340' FEL of Section 23, T29N, R11W, as an unorthodox location in San Juan County, New Mexico, was prepared under his direction and supervision; that the matters and things therein set forth are true and correct to the best of his knowledge and beliefs; and that a copy thereof was sent by certified mail from Applicant's Denver, Colorado Office on September 10, 1979, to the following affected offset operators, at the addresses shown herein, to wit:

Roy L. Cook Estate
132 Washington S.E.
Albuquerque, N.M. 87108

Getty Oil Company
Three Park Central, Suite 700
1515 Arapahoe Street
Denver, Colorado 80202

Koch Exploration
One Park Central, Suite 530
1515 Arapahoe Street
Denver, Colorado 80202

and to the best of his information, knowledge and belief,
the operators above named are the only operators to whom
notice of such application is required to be given in accordance
with Rule 104 of the Rules and Regulations of the New Mexico
Oil Conservation Division.



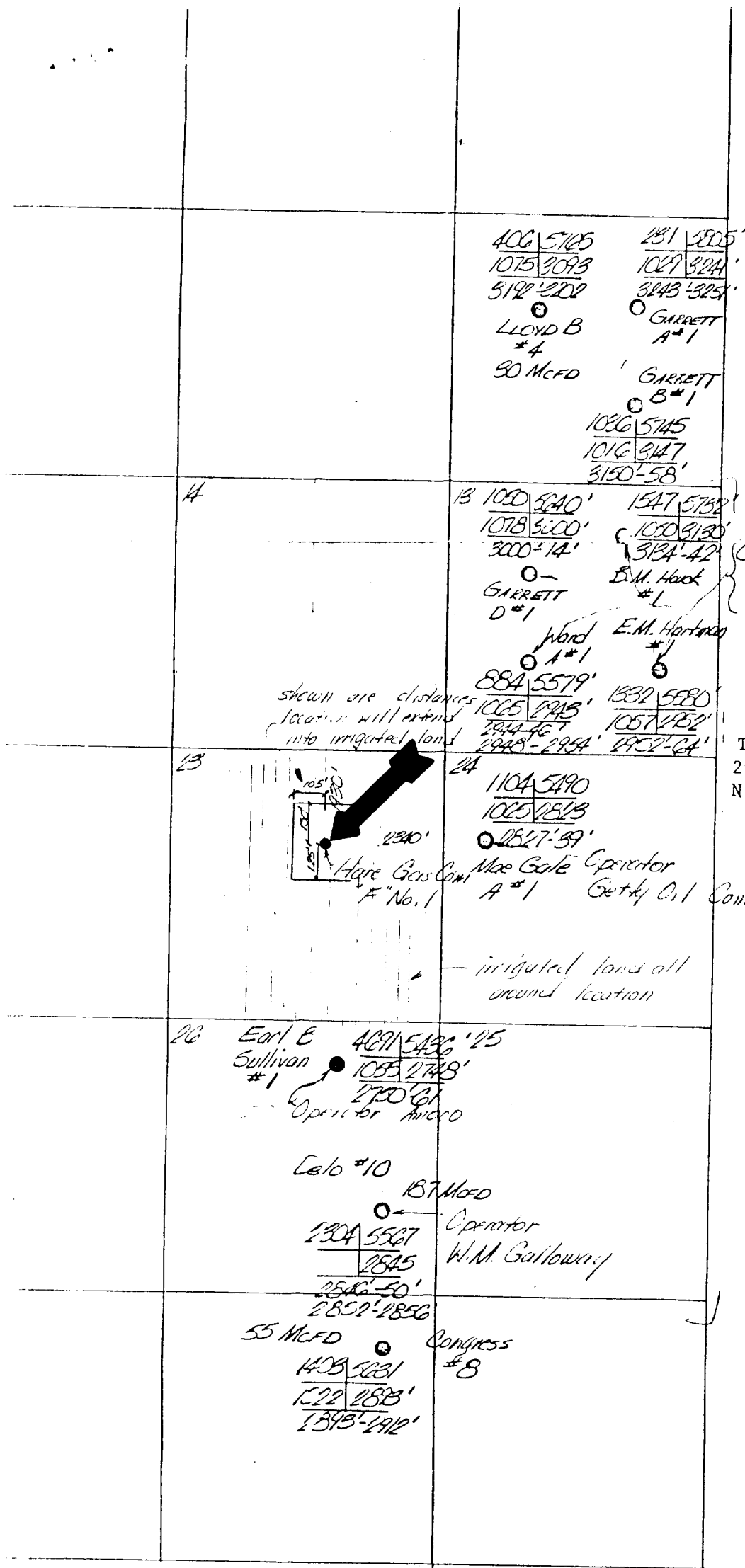
R. B. Giles

Subscribed and sworn to before me this 12th day of
September, 1979.


Louis J. Sauerland
Notary Public

My Commission expires: 8-1-82






406 5105
1015 3093
512 1220
LLOYD B #4
50 McFD
281 1805
1029 3241
3243 1325
GARRETT A#1
GARRETT B#1
1086 5145
1016 3147
3150 158

13 1050 5640
1018 5600
300 14
GARRETT D#1
Word A#1
884 5579
1065 1913
2944 467
2948 2954
1547 5732
1000 3120
3134 42
B.M. Hawk #1
E.M. Hartman #1
1332 5580
1057 1952
2952 164

Operator, Getty Oil Company



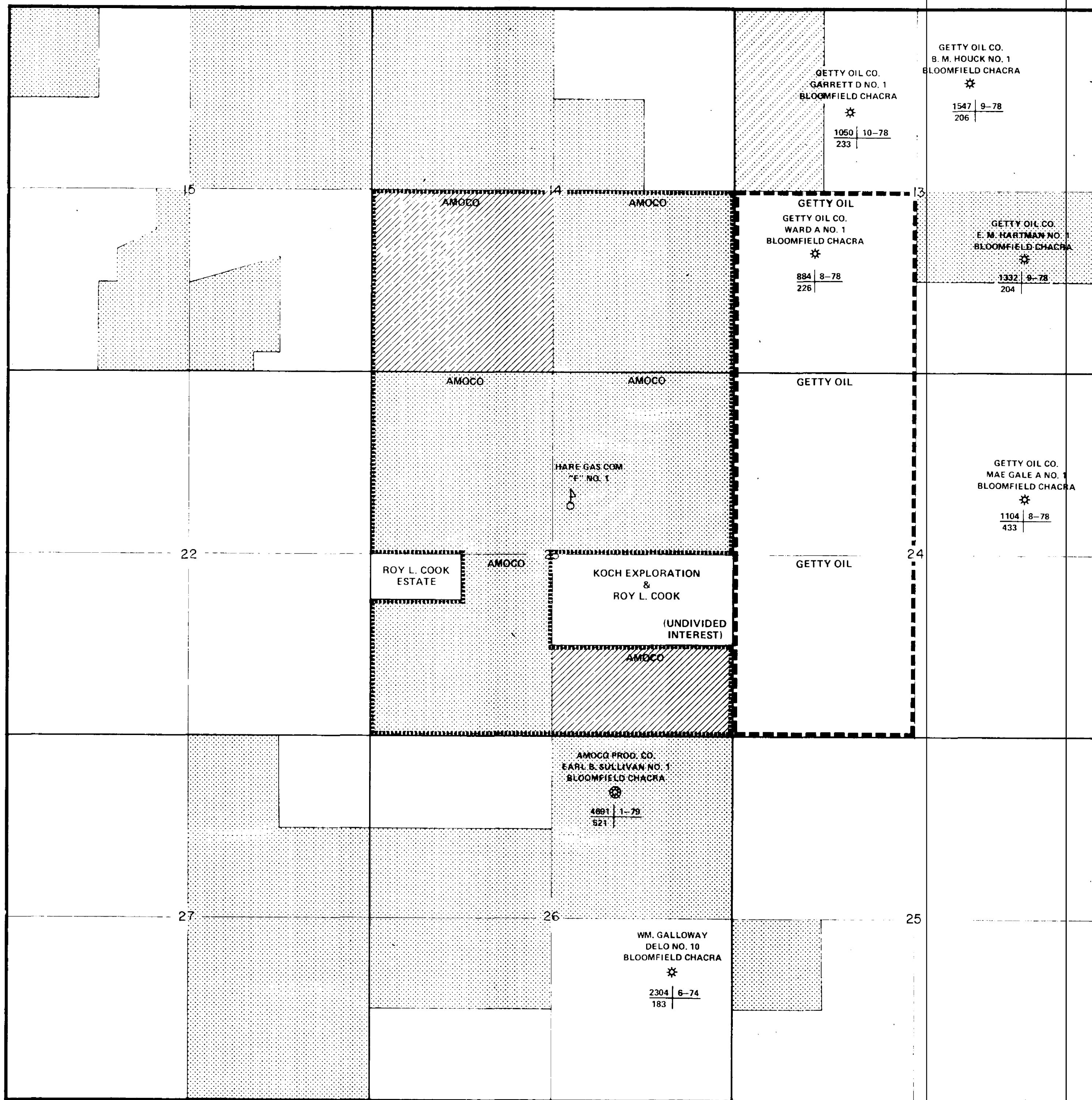
24 1104 5190
1065 1813
1827 139
Hare Gas Co. F No. 1
Max Gate Operator A#1
Getty Oil Company

26 Earl E Sullivan #1
4091 5436
1085 2748
2720 161
Operator Amoco

Celo #10
157 McFD
2304 5567
2845
2846 150
2857 1856
Operator W.M. Galloway

55 McFD
1408 5031
1522 2883
1843 1912
Compress #8

R11W



T
29
N

RIIW

IP	COMPLETION DATE
CURRENT RATE (MCFD)	CUM. (MCF)

- LEGEND**
- ⊗ AMOCO OPERATED
 - ✱ OUTSIDE OPERATED
 - OPERATOR
 - WELL NAME
 - FORMATION
 - MESAVERDE ACREAGE
 - ▨ NON-PRODUCING LEASE
 - MINERAL RIGHTS

BLOOMFIELD CHACRA WELLS
HARE GAS COM