

District I
1625 N. French Dr., Hobbs, NM 88240
District II
811 South First, Artesia, NM 88210
District III
1000 Rio Brazos Road, Aztec, NM 87410
District IV
1220 S. St. Francis Dr., Santa Fe, NM 87505

State of New Mexico
Energy Minerals and Natural Resources
Oil Conservation Division
1220 South St. Francis Dr.
Santa Fe, NM 87505

Form C-101
Revised March 17, 1999

Submit to appropriate District Office
State Lease - 6 Copies
Fee Lease - 5 Copies

☐ AMENDED REPORT

APPLICATION FOR PERMIT TO DRILL, RE-ENTER, DEEPEN, PLUGBACK, OR ADD A ZONE

¹ Operator Name and Address Richardson Operating Company (303) 830-8000 1700 Lincoln St., Suite 1700, Denver, Co. 80203		² OGRID Number 19219
³ Property Code 29104		⁴ Property Name RPC 17
⁵ Well No. 4		⁶ API Number 30-045-30955

⁷ Surface Location

UL or lot no.	Section	Township	Range	Lot Idn	Feet from the	North/South line	Feet from the	East/West line	County
0	17	29n	13w		562	South	1392	East	SJ

⁸ Proposed Bottom Hole Location If Different From Surface

UL or lot no.	Section	Township	Range	Lot Idn	Feet from the	North/South line	Feet from the	East/West line	County
⁹ Proposed Pool 1 West Kutz Picture Cliffs						¹⁰ Proposed Pool 2			

¹¹ Work Type Code N	¹² Well Type Code G	¹³ Cable/Rotary R	¹⁴ Lease Type Code P	¹⁵ Ground Level Elevation 5264'
¹⁶ Multiple Yes No	¹⁷ Proposed Depth 1,150'	¹⁸ Formation Lewis	¹⁹ Contractor .	²⁰ Spud Date 1-5-02



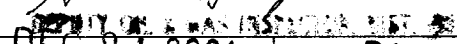
²¹ Proposed Casing and Cement Program

Hole Size	Casing Size	Casing weight/foot	Setting Depth	Sacks of Cement	Estimated TOC
8 - 3 / 4 "	7 "	20	120'	60 sx	Surface
6 - 1 / 4 "	4 - 1 / 2 "	10.5	1,150'	155 sx	Surface

²² Describe the proposed program. If this application is to DEEPEN or PLUG BACK, give the data on the present productive zone and proposed new productive zone.

Describe the blowout prevention program, if any. Use additional sheets if necessary.

Will use 2000# BOP and run logs and DST as appropriate.

²³ I hereby certify that the information given above is true and complete to the best of my knowledge and belief. Signature: 		OIL CONSERVATION DIVISION	
Printed name: Brian Wood		Approved by: 	
Title: Consultant		Title: 	
Date: December 21, 2001		Approval Date: DEC 21 2001 Expiration Date: DEC 21 2002	
Phone: (505) 466-8120		Conditions of Approval: Attached <input type="checkbox"/>	

State of New Mexico
Energy, Minerals & Mining Resources Department
OIL CONSERVATION DIVISION
2040 South Pacheco
Santa Fe, NM 87505

Form C - 102

☐ AMENDED REPORT

WELL LOCATION AND ACREAGE DEDICATION PLAT

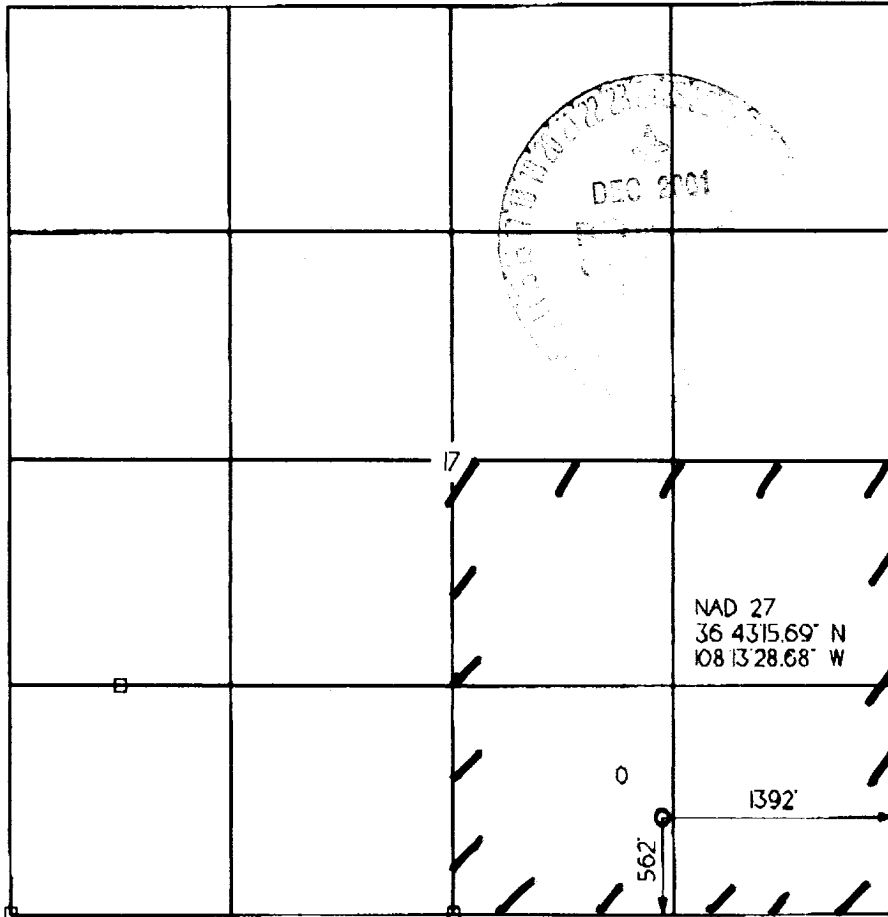
APA Number 30-045-30955	Pool Code 79680	Pool Name WEST KUTZ PICTURE CLIFFS
Property Code 29104	Property Name RPC 17	Well Number 4
COORD No. 019219	Operator Name RICHARDSON OPERATING COMPANY	Elevation 5264

Surface Location									County
UL or Lot 0	Sec. 17	Twp. 29 N.	Rge. 13 W.	Lot Idh.	Feet From 562'	North/South SOUTH	Feet From 1392'	East/West EAST	SAN JUAN

Bottom Hole Location if Different From Surface									County
UL or Lot	Sec.	Twp.	Rge.	Lot Idh.	Feet From	North/South	Feet From	East/West	

Dedication 160 Ac	Joint ?	Consolidation	Order No.
-----------------------------	---------	---------------	-----------

NO ALLOWABLE WILL ASSIGNED TO THIS COMPLETION UNTIL ALL INTERESTS HAVE BEEN CONSOLIDATED
OR A NON-STANDARD UNIT HAS BEEN APPROVED BY THE DIVISION



OPERATOR CERTIFICATION I hereby certify that the information contained herein is true and complete to the best of my knowledge and belief. Signature <i>Brian Wood</i> Printed Name BRIAN WOOD Title CONSULTANT Date DEC. 21, 2001	
SURVEYOR CERTIFICATION I hereby certify that the well location on this plat was plotted from field notes of actual surveys made by me or under my supervision, and that the same is true and correct to the best of my belief. Date of Survey DECEMBER 2001 Signature <i>[Signature]</i> Professional Seal: 6844 REGISTERED LAND SURVEYOR	