

(SUBMIT IN TRIPLICATE)

UNITED STATES  
DEPARTMENT OF THE INTERIOR  
GEOLOGICAL SURVEY

Land Office Santa Fe  
Lease No. 075999  
Unit West 1 sec. 35

RECEIVED

JAN 20 1953

SUNDRY NOTICES AND REPORTS ON WELLS  
GEOLOGICAL SURVEY  
FARMINGTON, N. M.

NOTICE OF INTENTION TO DRILL	<input checked="" type="checkbox"/>	SUBSEQUENT REPORT OF WATER SHUT-OFF	
NOTICE OF INTENTION TO CHANGE PLANS		SUBSEQUENT REPORT OF SHOOTING OR ACIDIZING	
NOTICE OF INTENTION TO TEST WATER SHUT-OFF		SUBSEQUENT REPORT OF ALTERING CASING	
NOTICE OF INTENTION TO RE-DRILL OR REPAIR WELL		SUBSEQUENT REPORT OF REDRILLING OR REPAIR	
NOTICE OF INTENTION TO SHOOT OR ACIDIZE		SUBSEQUENT REPORT OF ABANDONMENT	
NOTICE OF INTENTION TO PULL OR ALTER CASING		SUPPLEMENTARY WELL HISTORY	
NOTICE OF INTENTION TO ABANDON WELL			

(INDICATE ABOVE BY CHECK MARK NATURE OF REPORT, NOTICE, OR OTHER DATA)

January 19, 1953

Well No. 1-35 is located 950 ft. from N line and 950 ft. from W line of sec. 35  
34/4 35/4 sec. 35 31N 6E N.M.  
(1/4 Sec. and Sec. No.) (Twp.) (Range) (Meridian)  
Blind Alameda County New Mexico  
(Field) (County or Subdivision) (State or Territory)

The elevation of the ~~devick floor~~ above sea level is 6437 ft.

DETAILS OF WORK


(State names of and expected depths to objective sands; show sizes, weights, and lengths of proposed casings; indicate mudding jobs, cementing points, and all other important proposed work)

Propose to drill to approximately 5000' using mud. Set casing at top of pay.  
Mesa Verde will be drilled with gas and cleaned out with gas after shot.  
Rotary tools will be used to TD.

Proposed Casing:

SET 10-3/4" casing at 150' and cement to surface with approximately 20 sacks.  
SET 7" casing at top of pay and cement with approximately 200 sacks.

Location plot attached.



I understand that this plan of work must receive approval in writing by the Geological Survey before operations may be commenced.

Company Phillips Petroleum Company

Address P. O. Box 939

Alamos, New Mexico

By Carl Stum

Title District Superintendent

2010

1000

1000

1000



1000

1000

1000

1000

1000

1000

1000

1000

1000

1000

1000

1000

1000

1000

1000

1000

1000

1000

1000

1000

1000

1000

1000

1000

1000

1000

1000

1000

1000

1000

1000

1000

1000

1000

1000

1000

1000

1000

1000

1000

1000

1000

1000

1000

1000

1000

1000

1000

1000

1000

1000

1000

1000

1000

1000

1000


1000

1000

1000



Mesa 078999



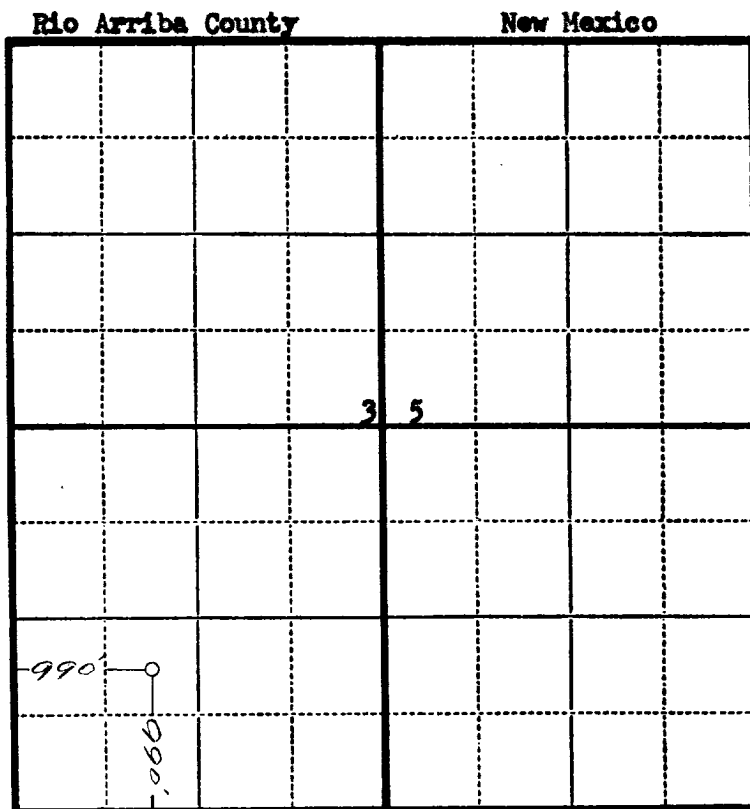
Company Phillips Petroleum Company

Lease \_\_\_\_\_ Well No. \_\_\_\_\_

Sec. 35, T. 31 N., R. 6 W., N.M.P.M.

Location 990' from the South line and 990' from the West line.

Elevation 6437 Ungraded ground.



Scale—4 inches equal 1 mile.

This is to certify that the above plat was prepared from field notes of actual surveys made by me or under my supervision and that the same are true and correct to the best of my knowledge and belief.

*Charles J. Finklea*

Seal:

Registered Professional  
Engineer and Land Surveyor.

Charles J. Finklea  
N. Mex. Reg. No. 1302



Surveyed January 12, 1953