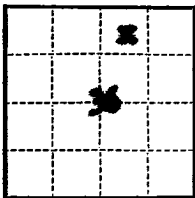


(SUBMIT IN TRIPLICATE)

Indian Agency **Jicarilla Tribal**

UNITED STATES
DEPARTMENT OF THE INTERIOR
GEOLOGICAL SURVEY

Allottee _____
Lease No. **386**



SUNDRY NOTICES AND REPORTS ON WELLS

| | | | |
|---|--|--|--|
| NOTICE OF INTENTION TO DRILL | | SUBSEQUENT REPORT OF WATER SHUT-OFF | |
| NOTICE OF INTENTION TO CHANGE PLANS | | SUBSEQUENT REPORT OF SHOOTING OR ACIDIZING | |
| NOTICE OF INTENTION TO TEST WATER SHUT-OFF | | SUBSEQUENT REPORT OF ALTERING CASING | |
| NOTICE OF INTENTION TO REDRILL OR REPAIR WELL | | SUBSEQUENT REPORT OF REDRILLING OR REPAIR | |
| NOTICE OF INTENTION TO SHOOT OR ACIDIZE | | SUBSEQUENT REPORT OF ABANDONMENT | |
| NOTICE OF INTENTION TO PULL OR ALTER CASING | | SUPPLEMENTARY WELL HISTORY | |
| NOTICE OF INTENTION TO ABANDON WELL | | | |
| NOTICE OF INTENTION TO CHANGE NAME 1 | | | |

(INDICATE ABOVE BY CHECK MARK NATURE OF REPORT, NOTICE, OR OTHER DATA)

September 11, 19**63**

Jicarilla Tribal Tract 29
Well No. **1** is located **775'** ft. from **[N]** line and **1850** ft. from **[E]** line of sec. **36**

NW 1/4 Section 36 (1/4 Sec. and Sec. No.)
36N (Twp.) **36E** (Range) **107W** (Meridian)
Cordova Wildcat (Field) **Eliz Arriba** (County or Subdivision) **New Mexico** (State or Territory)


The elevation of the derrick floor above sea level is **-** ft. **7307.6' O. L.**

DETAILS OF WORK

(State names of and expected depths to objective sands; show sizes, weights, and lengths of proposed casings; indicate mudding jobs, cementing points, and all other important proposed work)

Notice of intention to change well name from: Cordova Well No. 1

To: Jicarilla Tribal Tract 29 Well No. 1



I understand that this plan of work must receive approval in writing by the Geological Survey before operations may be commenced.


Company **Humble Oil & Refining Company**

Address **P. O. Box 3082**

Durango, Colorado

By **COPY (ORIGINAL SIGNED) B. M. BRADLEY**

Title **Dist. Supt.**



(SUBMIT IN TRIPLICATE)

UNITED STATES
DEPARTMENT OF THE INTERIOR
GEOLOGICAL SURVEY

Indian Agency _____

Siorville Tribal

Allettee _____

Lease No. **336**

SUNDRY NOTICES AND REPORTS ON WELLS

| | |
|---|--|
| NOTICE OF INTENTION TO DRILL _____ | SUBSEQUENT REPORT OF WATER SHUT-OFF _____ |
| NOTICE OF INTENTION TO CHANGE PLANS _____ | SUBSEQUENT REPORT OF SHOOTING OR ACIDIZING _____ |
| NOTICE OF INTENTION TO TEST WATER SHUT-OFF _____ | SUBSEQUENT REPORT OF ALTERING CASING _____ |
| NOTICE OF INTENTION TO REDRILL OR REPAIR WELL _____ | SUBSEQUENT REPORT OF REDRILLING OR REPAIR _____ |
| NOTICE OF INTENTION TO SHOOT OR ACIDIZE _____ | SUBSEQUENT REPORT OF ABANDONMENT _____ |
| NOTICE OF INTENTION TO PULL OR ALTER CASING _____ | SUPPLEMENTARY WELL HISTORY _____ |
| NOTICE OF INTENTION TO ABANDON WELL _____ | CASING RECORD X |

(INDICATE ABOVE BY CHECK MARK NATURE OF REPORT, NOTICE, OR OTHER DATA)

October 21, 1963

Siorville Tribal Tract 29
Well No. **1** is located **775** ft. from **N** line and **1850** ft. from **E** line of sec. **36**

NW 1/4 Section 36
(1/4 Sec. and Sec. No.)

11N
(Twp.)

3E
(Range)

104PM
(Meridian)

Converse Wildlife
(Field)

Rio Arriba
(County or Subdivision)

New Mexico
(State or Territory)


The elevation of the derrick floor above sea level is **7387.6** ft. **0.1**

DETAILS OF WORK

(State names of and expected depths to objective sands; show sizes, weights, and lengths of proposed casings; indicate mudlogging jobs, cementing points, and all other important proposed work)

Set 7 joints 9-5/8" OD casing @ 236', cemented with 200 sacks.

Set 123 joints 7" OD casing @ 3852', cemented with 120 sacks.



RECEIVED

OCT 28 1963

U. S. GEOLOGICAL SURVEY
F. W. LUTHER, ALBUQUERQUE

I understand that this plan of work must receive approval in writing by the Geological Survey before operations may be commenced.

Company **Humble Oil & Refining Company**

Address **P. O. Box 3082**

Durango, Colorado 81302

By **COPY (ORIGINAL SIGNED) B. M. BRADLEY**

Title **District Superintendent**