

NUMBER OF COPIES RECEIVED	
DISTRIBUTION	
SANTA FE	
FILE	
U. S. S.	
LAND OFFICE	
TRANSPORTER	OIL GAS
PRODUCTION OFFICE	
OPERATOR	

NEW MEXICO OIL CONSERVATION COMMISSION
Santa Fe, New Mexico

Form C-101
Revised (12/1/55)

30-039-07945

NOTICE OF INTENTION TO DRILL

Notice must be given to the District Office of the Oil Conservation Commission and approval obtained before drilling or recompletion begins. If changes in the proposed plan are considered advisable, a copy of this notice showing such changes will be returned to the sender. Submit this notice in QUINTUPLICATE. One copy will be returned following approval. See additional instructions in Rules and Regulations of the Commission. If State Land submit 6 Copies Attach Form C-128 in triplicate to first 3 copies of form C-101

Denver, Colorado

September 23, 1963

(Place)

(Date)

OIL CONSERVATION COMMISSION
SANTA FE, NEW MEXICO

Gentlemen:

You are hereby notified that it is our intention to commence the Drilling of a well to be known as

IRVING PASTERNAK *d/b/a Shaw-Alan Oil Co.*

(Company or Operator)

Ruth Scamhorn

(Lease)

Well No. 1, in M (Unit) The well is

located 1190 feet from the South line and 1190 feet from the West line of Section 27, T. 31N, R. 4W, NMPM.

(GIVE LOCATION FROM SECTION LINE) Basin Dakota Pool, Rio Arriba County

If State Land the Oil and Gas Lease is No. _____

If patented land the owner is Ruth Scamhorn

Address Unknown

We propose to drill well with drilling equipment as follows: Rotary Tools

The status of plugging bond is Statewide

Drilling Contractor Rayco Drilling Company

Farmington, New Mexico

We intend to complete this well in the Dakota

formation at an approximate depth of 8,000 feet.

CASING PROGRAM

We propose to use the following strings of Casing and to cement them as indicated:

Size of Hole	Size of Casing	Weight per Foot	New or Second Hand	Depth	Sacks Cement
13 5/8"	10 3/4"	32.5#	New	300'	150
9 5/8"	7 5/8"	24#	New	app. 3,500'	150
6 3/4"	5 1/2"	15.5#	New	8000'	150

If changes in the above plans become advisable we will notify you immediately.

ADDITIONAL INFORMATION (If recompletion give full details of proposed plan of work.)

Approved _____
Except as follows:

Sincerely yours,

IRVING PASTERNAK

(Company or Operator)

By Richard S. Hunt

Position Mgr. of Lands & Explorations

Send Communications regarding well to

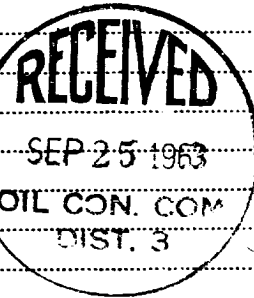
Name IRVING PASTERNAK

Address 1402 Denver U. S. National Center

Denver 2, Colorado

OIL CONSERVATION COMMISSION

By Emory C. Ames



NEW MEXICO OIL CONSERVATION COMMISSION

Well Location and Acreage Dedication Plat

Section A.

Date September 23, 1963

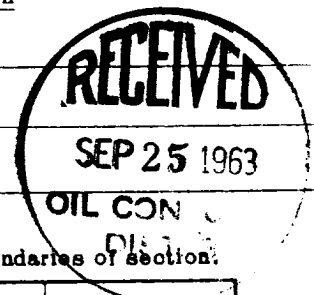
Operator SHAR-ALAN OIL COMPANY Lease Scamman Horn
 Well No. _____ Unit Letter M Section 27 Township 31 NORTH Range 4 WEST NMPM
 Located 1190 Feet From the SOUTH Line, 1190 Feet From the WEST Line
 County RIO ARriba G. L. Elevation 6806.1 Dedicated Acreage 1190 Acres
 Name of Producing Formation Baheta Pool Baheta

1. Is the Operator the only owner in the dedicated acreage outlined on the plat below?
 Yes ☒ No _____
2. If the answer to question one is "no", have the interests of all the owners been consolidated by communitization agreement or otherwise? Yes _____ No _____. If answer is "yes", Type of Consolidation _____

2. If the answer to question two is "no", list all the owners and their respective interests below:

Owner

Land Description



Section B.

Note: All distances must be from outer boundaries of section.

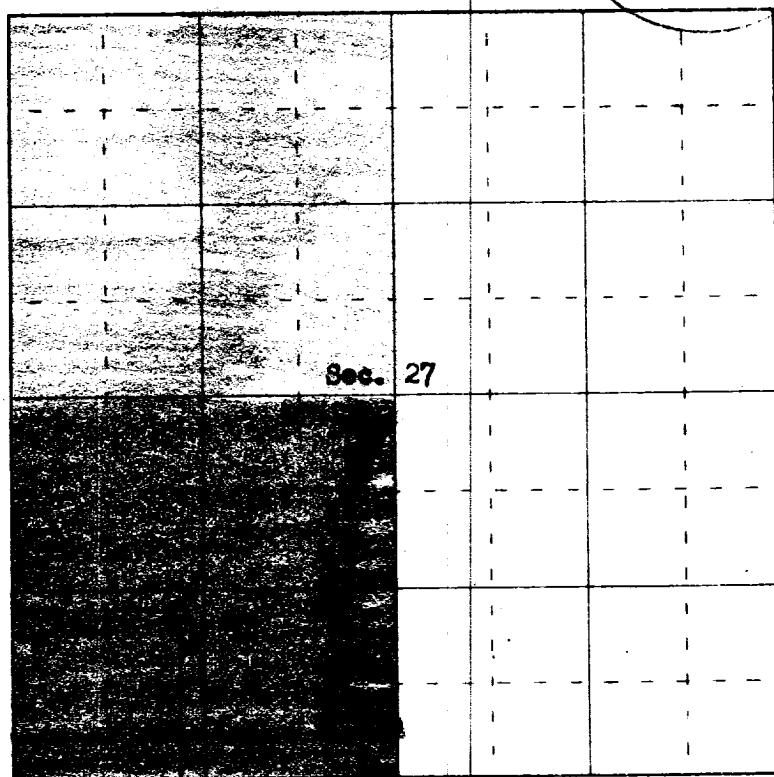
This is to certify that the information in Section A above is true and complete to the best of my knowledge and belief.

IRVING PASTERNAK

(Operator)

Richard S. Hunt, Mgr. of Lands &(Representative) **Explorations****1402 Denver U. S. Nat'l Center**

(Address)

Denver 2, Colorado

0 330 660 990 1320 1650 1980 2310 2640 2000 1500 1000 500 0

Scale 4 inches equal 1 mile

Ref: GLO plat 28 Oct. 1926

This is to certify that the above plat was prepared from field notes of actual surveys made by me or under my supervision and that the same are true and correct to the best of my knowledge and belief.

Date Surveyed 22 August 1963

James P. Leese
 Registered Professional Engineer and/or Land Surveyor
 James P. Leese, N. Mex. Reg. No. 1463