

3 - USGS
2 - ~~WMOCC~~
1 - L. G. Truby
1 - File

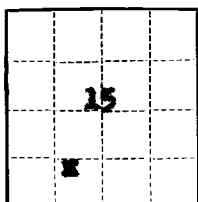
(SUBMIT IN TRIPLICATE)

Budget Bureau No. 42-R358.4.
Approval expires 12-31-60.

Land Office **Santa Fe**

Lease No. **SF-078765**

Unit **Rosa**
14-06-001-587



UNITED STATES
DEPARTMENT OF THE INTERIOR
GEOLOGICAL SURVEY

SUNDRY NOTICES AND REPORTS ON WELLS

NOTICE OF INTENTION TO DRILL	<input checked="" type="checkbox"/>	SUBSEQUENT REPORT OF WATER SHUT-OFF	
NOTICE OF INTENTION TO CHANGE PLANS		SUBSEQUENT REPORT OF SHOOTING OR ACIDIZING	
NOTICE OF INTENTION TO TEST WATER SHUT-OFF		SUBSEQUENT REPORT OF ALTERING CASING	
NOTICE OF INTENTION TO RE-DRILL OR REPAIR WELL		SUBSEQUENT REPORT OF RE-DRILLING OR REPAIR	
NOTICE OF INTENTION TO SHOOT OR ACIDIZE		SUBSEQUENT REPORT OF ABANDONMENT	
NOTICE OF INTENTION TO PULL OR ALTER CASING		SUPPLEMENTARY WELL HISTORY	
NOTICE OF INTENTION TO ABANDON WELL			

(INDICATE ABOVE BY CHECK MARK NATURE OF REPORT, NOTICE, OR OTHER DATA)

May 27, 19**57**

Well No. **25-15** is located **1140'** ft. from **S** line and **1700'** ft. from **W** line of sec. **15**

SE/4 SW/4 Sec. 15 **31 North 6 West** **N.M.P.M.**
($\frac{1}{4}$ Sec. and Sec. No.) (Twp.) (Range) (Meridian)

Blanco Mesa Verde **Rio Arriba** **New Mexico**
(Field) (County or Subdivision) (State or Territory)

The elevation of the ~~ungraded ground~~ **ungraded ground** above sea level is **6348'** ft.

DETAILS OF WORK

(State names of and expected depths to objective sands; show sizes, weights, and lengths of proposed casings; indicate mudding jobs, cementing points, and all other important proposed work)

Propose to drill to 200' and set 10-3/4" casing, cement to surface. Set 7-5/8" casing @ 3430', cement w/150 sz w/8% gal and 50 sz meat. Set 5-1/2" liner @ 5630', cement w/150 sz reg. Test Top of liner and if necessary, squeeze w/50 sz regular.

Mesa Verde to be fractured thru perforations using approximately 150,000 gals water. Clean out to total depth, run tubing and complete well.

The W/2 of Section 15, containing 319.59 acres, is dedicated to this well.

100% Pacific Northwest until well is admitted to participating area.

I understand that this plan of work must receive approval in writing by the Geological Survey before operations may be commenced.


Company **PACIFIC NORTHWEST PIPELINE CORPORATION**

Address **405 1/2 West Broadway**

Farmington, New Mexico

By **Original signed by T. A. Dugan**

Title **Assistant Division Manager**



NEW MEXICO
OIL CONSERVATION COMMISSION

Form C-128

Well Location and/or Gas Proration Plat

Date May 27, 1957

Operator Pacific Northwest Pipeline Corporation Lease Rosa


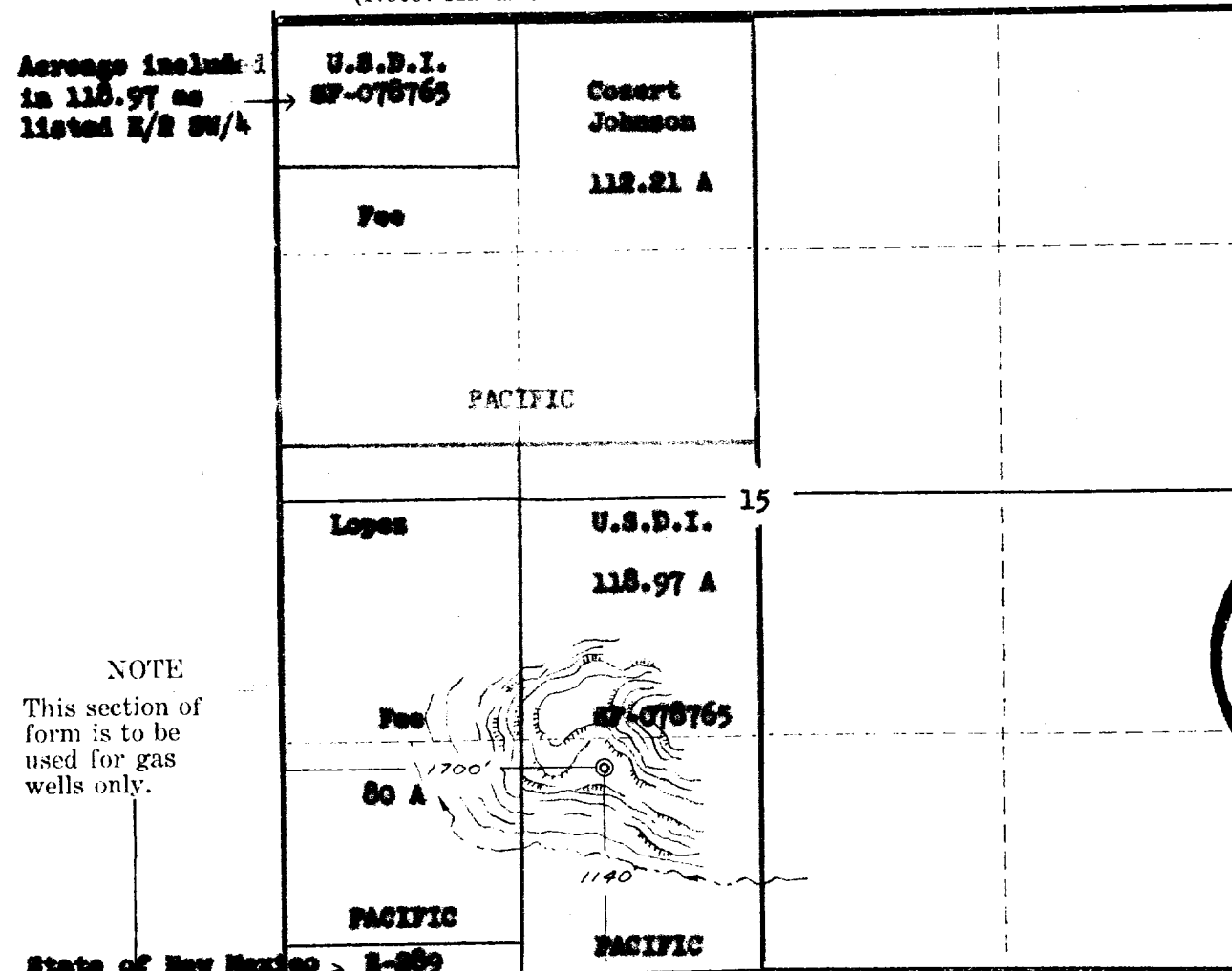
Well No. 25-15 Section 15 Township 31 North Range 6 West NMPM

Located 1140 Feet From South Line, 1700 Feet From West Line,

Rio Arriba County, New Mexico. G. L. Elevation 6148

Name of Producing Formation Mesa Verde Pool Blanco Dedicated Acreage 119.99

(Note: All distances must be from outer boundaries of Section)



State of New Mexico 2-389
8.41 A SCALE: 1" = 1000'

1. Is this Well a Dual Comp. ? Yes No ☒
2. If the answer to Question 1 is yes, are there any other dually completed wells within the dedicated acreage?
Yes No

Name Original signed by T. A. Dugan
Position Assistant Division Manager
Representing PACIFIC NORTHWEST PIPELINE CORPORATION
Address 405 1/2 W. Broadway, Farmington, New Mexico

This is to certify that the above plat was prepared from field notes of actual surveys made by me under my supervision and that the same are correct to the best of my knowledge and belief.

Date Surveyed May 22, 1957

Ernest V. Echohawk
Reg. Land Surveyor, N. Mex., Reg. No. 1545