

RECEIVED
OCT 1 1956
OIL CON. COM.
DIST. 3

OIL CONSERVATION COMMISSION

AZTEC DISTRICT OFFICE

No. Copies Received 6

DISTRIBUTION

	NO. FINISHED	
Operator	<u>1</u>	
Santa Fe	<u>1</u>	
Proctor, G. W.		
State Land Office	<u>1</u>	
U. S. G. S.	<u>2</u>	
Transporter		
File	<u>1</u>	<input checked="" type="checkbox"/>

NEW MEXICO OIL CONSERVATION COMMISSION

Well Location and Acreage Dedication Plat

Section A.

HOBBS OFFICE, OCC
Date 9-25-59

Operator TEXACO Inc. Lease State of New Mexico Gas Unit "F"
Well No. 1 Unit Letter N Section 36 Township 30 North Range 10 West NMPM
Located 1090 Feet From South Line, 1090 Feet From West Line
County San Juan G. L. Elevation 5918 Dedicated Acreage 160 Acres
Name of Producing Formation Pictured Cliffs Pool Aztec Pictured Cliffs

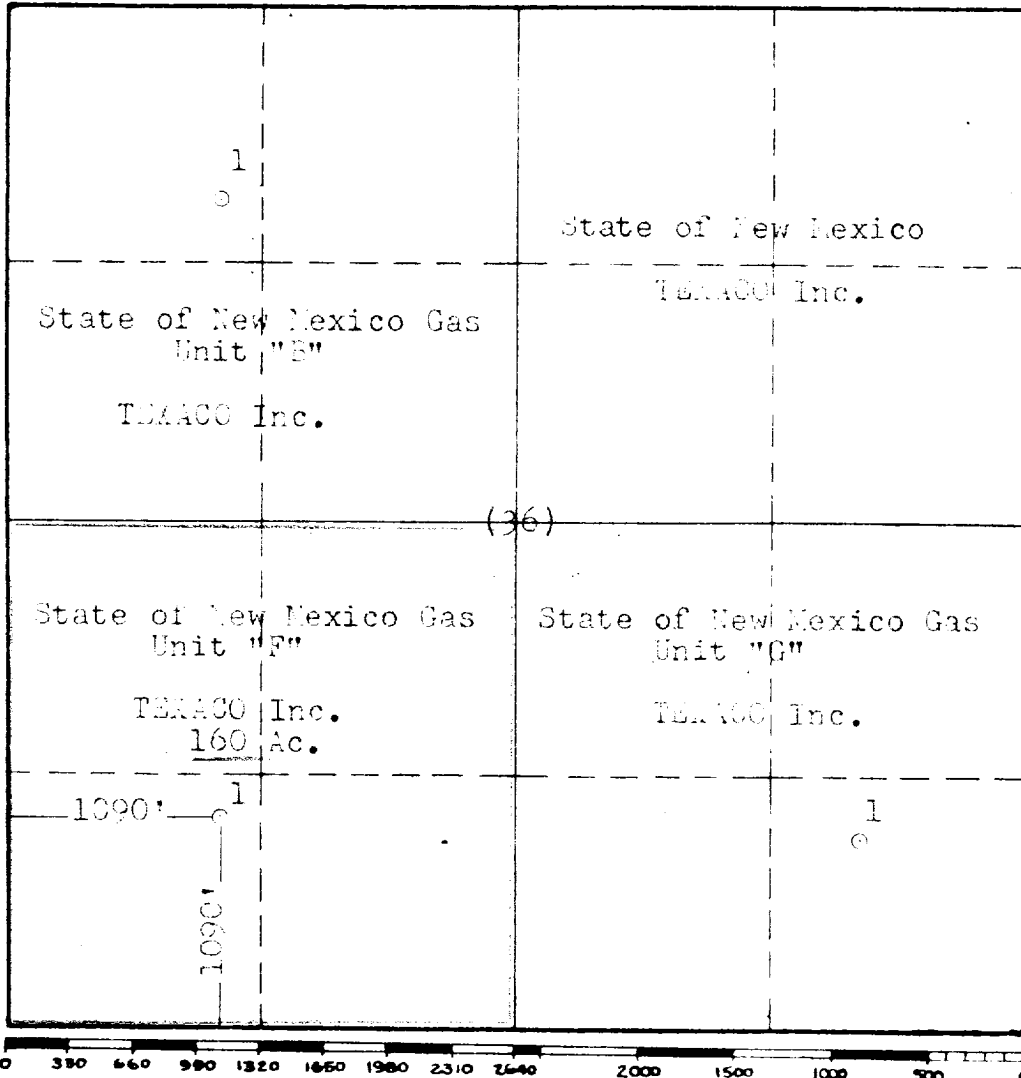
1. Is the Operator the only owner* in the dedicated acreage outlined on the plat below?
Yes _____ No A.
2. If the answer to question one is "no," have the interests of all the owners been consolidated by communitization agreement or otherwise? Yes _____ No _____. If answer is "yes," Type of Consolidation Unit Operating Agreement
3. If the answer to question two is "no," list all the owners and their respective interests below:

Owner

Land Description



Section B



This is to certify that the information in Section A above is true and complete to the best of my knowledge and belief.

TEXACO Inc.

(Operator)

J. G. Landwehrmeyer
(Representative)

Division Civil Engineer
P.O. Box 3109, Midland, Texas
Address

This is to certify that the well location shown on the plat in Section B was plotted from field notes of actual surveys made by me or under my supervision and that the same is true and correct to the best of my knowledge and belief.

Date Surveyed Sept 25, 1959

J. G. Landwehrmeyer
Registered Professional
Engineer and/or Land Surveyor.

Certificate No. 17617

NEW MEXICO OIL CONSERVATION COMMISSION

FORM C-103
(Rev 3-55)

MISCELLANEOUS REPORTS ON WELLS

(Submit to appropriate District Office as per Commission Rule 1106)

Name of Company TEXACO Inc.				Address Box 817, Farmington, New Mexico			
Lease State of New Mexico Gas Unit "P"	Well No. 1	Unit Letter M	Section 36	Township 30-North	Range 10-West		
Date Work Performed October 31, 1959		Pool Aztec - Pictured Cliffs		County San Juan			

THIS IS A REPORT OF: (Check appropriate block)

- ☐ Beginning Drilling Operations ☒ Casing Test and Cement Job ☐ Other (Explain):
☐ Plugging ☐ Remedial Work

Detailed account of work done, nature and quantity of materials used, and results obtained.

Spudded 2:00 A.M., October 30, 1959.**Drilled 11" hole to 215' and cemented 205' of 8-5/8" casing at 215' with 250 sacks of cement. Cement circulated. Tested casing with 800# pressure for 30 minutes. Tested OK.**

Witnessed by Jack Nance	Position Drilling Foreman	Company TEXACO Inc.
-----------------------------------	-------------------------------------	-------------------------------

FILL IN BELOW FOR REMEDIAL WORK REPORTS ONLY

ORIGINAL WELL DATA				
D F Elev.	T D	P BTD	Producing Interval	Completion Date
Tubing Diameter	Tubing Depth	Oil String Diameter	Oil String Depth	
Perforated Interval(s)				
Open Hole Interval		Producing Formation(s)		

RESULTS OF WORKOVER

Test	Date of Test	Oil Production BPD	Gas Production MCFPD	Water Production BPD	GOR Cubic feet/Bbl	Gas Well Potential MCFPD
Before Workover						
After Workover						

OIL CONSERVATION COMMISSION		I hereby certify that the information given above is true and complete to the best of my knowledge.	
Approved by Original Signed Emery C. Arnold		Name C. H. McLeod	
Title Supervisor Dist. # 3		Position Asst. Dist. Sup't.	
Date NOV 30 1959		Company TEXACO Inc.	

INTERVIEW COMMISSION

STATE OF NEW YORK

IN SENATE
JANUARY 3, 1911

REPORT OF THE COMMISSIONERS OF THE LAND OFFICE

IN RESPONSE TO A RESOLUTION PASSED BY THE SENATE

APRIL 1, 1910

ALBANY: J. B. LEECH, STATE PRINTER, 1911.

1

1

1

1

1

NEW MEXICO OIL CONSERVATION COMMISSION

FORM C-103
(Rev 3-55)

MISCELLANEOUS REPORTS ON WELLS

(Submit to appropriate District Office as per Commission Rule 1106)


Name of Company TEXACO Inc.				Address Box 817, Farmington, New Mexico			
Lease State of New Mexico Gas Unit "F"	Well No. 1	Unit Letter M	Section 36	Township 30-North	Range 10-West		
Date Work Performed November 7, 1959		Pool Aztec - Pictured Cliffs		County San Juan			

THIS IS A REPORT OF: (Check appropriate block)

- ☐ Beginning Drilling Operations
 ☒ Casing Test and Cement Job
 ☐ Other (Explain):
☐ Plugging
 ☐ Remedial Work

Detailed account of work done, nature and quantity of materials used, and results obtained.

Drilled 7-7/8" hole to 2565' and cemented 2554' of 5-1/2" O.D. casing at 2564' with 150 sacks of cement. Top of cement 1758'. Tested casing with 1000# pressure for 30 minutes. Tested OK.



Witnessed by Jack Nance	Position Drilling Foreman	Company TEXACO Inc.
-----------------------------------	-------------------------------------	-------------------------------

FILL IN BELOW FOR REMEDIAL WORK REPORTS ONLY

ORIGINAL WELL DATA

D F Elev.	T D	P BTD	Producing Interval	Completion Date
Tubing Diameter	Tubing Depth	Oil String Diameter	Oil String Depth	
Perforated Interval(s)				
Open Hole Interval		Producing Formation(s)		

RESULTS OF WORKOVER

Test	Date of Test	Oil Production BPD	Gas Production MCFPD	Water Production BPD	GOR Cubic feet/Bbl	Gas Well Potential MCFPD
Before Workover						
After Workover						

OIL CONSERVATION COMMISSION		I hereby certify that the information given above is true and complete to the best of my knowledge.	
Approved by Original Signed Emery C. Arnold		Name <i>C. H. McCool</i>	
Title Supervisor Dist. # 3		Position Asst. Dist. Sup't.	
Date NOV 30 1959		Company TEXACO Inc.	

OIL CONSERVATION COMMISSION

AZTEC DISTRICT OFFICE

No. Copies Received 3

DISTRIBUTION

	NO. FURNISHED	
Director	<u>1</u>	
Assistant Director	<u>1</u>	
Chief Clerk		
Chief Engineer		
Chief Geologist		
Chief Inspector		
Chief Photographer		
Chief Steno	<u>1</u>	<input checked="" type="checkbox"/>

NEW MEXICO OIL CONSERVATION COMMISSION
SANTA FE, NEW MEXICO

Form C-110
Revised 7/1/55

(File the original and 4 copies with the appropriate district office)

CERTIFICATE OF COMPLIANCE AND AUTHORIZATION
TO TRANSPORT OIL AND NATURAL GAS

Company or Operator TEXACO Inc. State of New Mexico
Lease Gas Unit "F"

Well No. 1 Unit Letter M S 36 T 30-NR 10-W Pool Aztec-Pictured Cliffs

County San Juan Kind of Lease (State, Fed. or Patented) State

If well produces oil or condensate, give location of tanks: Unit -- S -- T -- R --

Authorized Transporter of Oil or Condensate --

Address --

(Give address to which approved copy of this form is to be sent)

Authorized Transporter of Gas El Paso Natural Gas Company

Address Box 997, Farmington, New Mexico

Date Connected Not connected

(Give address to which approved copy of this form is to be sent)

If Gas is not being sold, give reasons and also explain its present disposition:

Reasons for Filing: (Please check proper box) New Well (x)

Change in Transporter of (Check One): Oil () Dry Gas () C'head () Condensate ()

Change in Ownership () Other ()

Remarks: (Give explanation below)

The undersigned certifies that the Rules and Regulations of the Oil Conservation Commission have been complied with.

Executed this the 4th day of December 19 59

Approved DEC 7 1959 19

OIL CONSERVATION COMMISSION

By Original Signed Emery C. Arnold

Title Supervisor Dist. # 3


By [Signature]

Title District Superintendent

Company TEXACO Inc.

Address P. O. Box 817

Farmington, New Mexico



OIL CONSERVATION COMMISSION

AZTEC DISTRICT OFFICE

No. Copies Received 5

DISTRIBUTION

	NO. FURNISHED	
General	2	
Santa Fe	1	
El Paso		
State Land Office		
U. S. G. S.		
Transporter	1	
File	1	<input checked="" type="checkbox"/>