

Submit 3 Copies To Appropriate District Office
District I
1625 N. French Dr., Hobbs, NM 87240
District II
811 South First, Artesia, NM 87210
District III
1000 Rio Brazos Rd., Aztec, NM 87410
District IV
2040 South Pacheco, Santa Fe, NM 87505

State of New Mexico
Energy, Minerals and Natural Resources

OIL CONSERVATION DIVISION
2040 South Pacheco
Santa Fe, NM 87505

Form C-103
Revised March 25, 1999

SUNDRY NOTICES AND REPORTS ON WELLS (DO NOT USE THIS FORM FOR PROPOSALS TO DRILL OR TO DEEPEN OR PLUG BACK TO A DIFFERENT RESERVOIR. USE "APPLICATION FOR PERMIT" (FORM C-101) FOR SUCH PROPOSALS.)		WELL API NO. 30-045-08932
1. Type of Well: Oil Well <input type="checkbox"/> Gas Well <input checked="" type="checkbox"/> Other		5. Indicate Type of Lease STATE <input type="checkbox"/> FEE <input type="checkbox"/>
2. Name of Operator CONOCO, INC.		6. State Oil & Gas Lease No.
3. Address of Operator P.O. BOX 2197 DU 3084 HOUSTON TX 77252		7. Lease Name or Unit Agreement Name LUDWICK LS
4. Well Location Unit Letter <u>N</u> : <u>990</u> feet from the <u>SOUTH</u> line and <u>1850</u> feet from the <u>WEST</u> line Section <u>31</u> Township <u>30N</u> Range <u>10W</u> NMPM County <u>SAN JUAN</u>		8. Well No. <u>21</u>
10. Elevation (Show whether DR, RKB, RT, GR, etc.)		9. Pool name or Wildcat BASIN DAKOTA / BLANCO MESAVERDE

11. Check Appropriate Box to Indicate Nature of Notice, Report or Other Data

NOTICE OF INTENTION TO:

PERFORM REMEDIAL WORK ☐ PLUG AND ABANDON ☐

TEMPORARILY ABANDON ☐ CHANGE PLANS ☐

PULL OR ALTER CASING ☐ MULTIPLE COMPLETION ☐

OTHER: DHC ☒

SUBSEQUENT REPORT OF:

REMEDIAL WORK ☐ ALTERING CASING ☐

COMMENCE DRILLING OPNS. ☐ PLUG AND ABANDONMENT ☐

CASING TEST AND CEMENT JOBS ☐

OTHER: ☐

12. Describe proposed or completed operations. (Clearly state all pertinent details, and give pertinent dates, including estimated date of starting and proposed work). SEE RULE 1103. For Multiple Completions: Attach diagram of proposed completion or recompletion.

In reference to Order #R-11363 Conoco proposes to downhole commingle in the Blanco Mesaverde and Basin Dakota

Perforations are:

Basin Dakota 6824 - 6976

Blanco Mesaverde (proposed) 4335 - 4900

Allocation will be by subtraction (attached)

Commingling in this well will not reduce the value of the remaining production.

BLM has been notified of our intent.

Interest owners are identical in all pools.

I hereby certify that the information above is true and complete to the best of my knowledge and belief.

SIGNATURE Deborah Marberry TITLE REGULATORY ANALYST DATE 05/22/2002

Type or print name DEBORAH MARBERRY

(This space for State use)

APPROVED BY STEVEN N. HAYDEN TITLE REGULATORY ANALYST DATE MAY 20 2002

Conditions of approval, if any:

District I
525 N. French Dr., Hobbs, NM 88240

District II
811 South First, Artesia, NM 88210

District III
1000 Rio Brazos Rd., Aztec, NM 87410

District IV
2040 South Pacheco, Santa Fe, NM 87505

State of New Mexico
Energy, Minerals & Natural Resources Department

OIL CONSERVATION DIVISION
2040 South Pacheco
Santa Fe, NM 87505

Form C-102
Revised August 15, 2000

Submit to Appropriate District Office
State Lease - 4 Copies
Fee Lease - 3 Copies

☐ AMENDED REPORT

WELL LOCATION AND ACREAGE DEDICATION PLAT

¹ API Number	² Pool Code	³ Pool Name
30-045-08932	71599	BASIN DAKOTA
⁴ Property Code	⁵ Property Name	⁶ Well Number
22398	LUDWICK LS	21
⁷ OGRID No.	⁸ Operator Name	⁹ Elevation
005073	CONOCO, INC.	


¹⁰ Surface Location

UL or lot no.	Section	Township	Range	Lot Idn	Feet from the	North/South line	Feet from the	East/West line	County
N	31	30N	10W		840	SOUTH	1850	WEST	SAN JUAN

¹¹ Bottom Hole Location If Different From Surface

UL or lot no.	Section	Township	Range	Lot Idn	Feet from the	North/South line	Feet from the	East/West line	County
¹² Dedicated Acres	¹³ Joint or Infill	¹⁴ Consolidation Code	¹⁵ Order No.						
320	I								

NO ALLOWABLE WILL BE ASSIGNED TO THIS COMPLETION UNTIL ALL INTERESTS HAVE BEEN CONSOLIDATED OR A NON-STANDARD UNIT HAS BEEN APPROVED BY THE DIVISION

¹⁶				¹⁷ OPERATOR CERTIFICATION <i>I hereby certify that the information contained herein is true and complete to the best of my knowledge and belief.</i>  Signature DEBORAH MARBERRY Printed Name REGULATORY ANALYST Title 05/22/2002 Date
				¹⁸ SURVEYOR CERTIFICATION <i>I hereby certify that the well location shown on this plat was plotted from field notes of actual surveys made by me or under my supervision, and that the same is true and correct to the best of my belief.</i> Date of Survey Signature and Seal of Professional Surveyor: Certificate Number
1850				

District I
625 N. French Dr., Hobbs, NM 88240
District II
811 South First, Artesia, NM 88210
District III
1000 Rio Brazos Rd., Aztec, NM 87410
District IV
2040 South Pacheco, Santa Fe, NM 87505

State of New Mexico
Energy, Minerals & Natural Resources Department

Form C-102
Revised August 15, 2000

OIL CONSERVATION DIVISION
2040 South Pacheco
Santa Fe, NM 87505

Submit to Appropriate District Office
State Lease - 4 Copies
Fee Lease - 3 Copies

☐ AMENDED REPORT

WELL LOCATION AND ACREAGE DEDICATION PLAT

¹ API Number 30-045-08932		² Pool Code 72319		³ Pool Name BLANCO MESAVERDE	
⁴ Property Code 22398		⁵ Property Name LUDWICK LS			⁶ Well Number 21
⁷ OGRID No. 005073		⁸ Operator Name CONOCO, INC.			⁹ Elevation


¹⁰ Surface Location

UL or lot no.	Section	Township	Range	Lot Idn	Feet from the	North/South line	Feet from the	East/West line	County
N	31	30N	10W		940	SOUTH	1850	WEST	SAN JUAN

¹¹ Bottom Hole Location If Different From Surface

UL or lot no.	Section	Township	Range	Lot Idn	Feet from the	North/South line	Feet from the	East/West line	County
¹² Dedicated Acres 320		¹³ Joint or Infill I		¹⁴ Consolidation Code		¹⁵ Order No.			

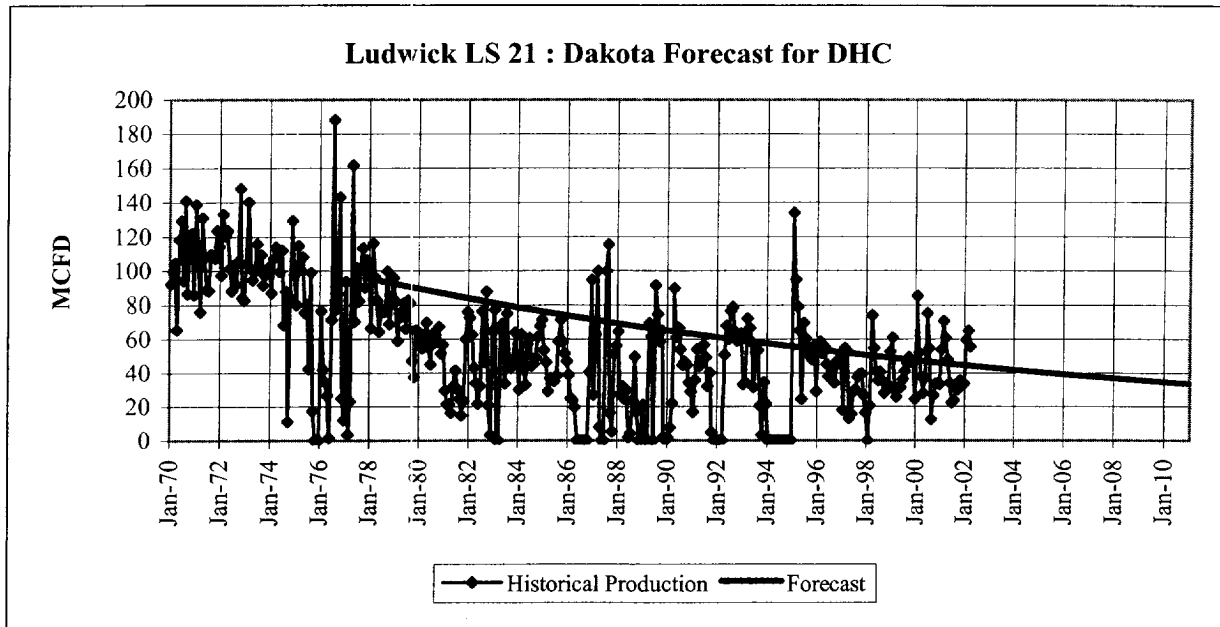
NO ALLOWABLE WILL BE ASSIGNED TO THIS COMPLETION UNTIL ALL INTERESTS HAVE BEEN CONSOLIDATED OR A NON-STANDARD UNIT HAS BEEN APPROVED BY THE DIVISION

¹⁶				¹⁷ OPERATOR CERTIFICATION I hereby certify that the information contained herein is true and complete to the best of my knowledge and belief.  Signature DEBORAH MARBERRY Printed Name REGULATORY ANALYST Title 05/22/2002 Date	
				¹⁸ SURVEYOR CERTIFICATION I hereby certify that the well location shown on this plat was plotted from field notes of actual surveys made by me or under my supervision, and that the same is true and correct to the best of my belief. Date of Survey Signature and Seal of Professional Surveyor: Certificate Number	

1850

940

Subtraction Method Data : Ludwick LS 21 DHC Application



Year	Mid-Year Rate
2002	43.9
2003	42.5
2004	41.2
2005	39.9
2006	38.6
2007	37.4
2008	36.3
2009	35.1
2010	34.0
2011	33.0
2012	32.0
2013	31.0
2014	30.0
2015	29.1