

NEW MEXICO OIL CONSERVATION COMMISSION
Santa Fe, New Mexico

Form C-101
Revised (12/1/55)

Lease Nos. 146854, 134077, 146711

NOTICE OF INTENTION TO DRILL

Notice must be given to the District Office of the Oil Conservation Commission and approval obtained before drilling or recompletion begins. If changes in the proposed plan are considered advisable, a copy of this notice showing such changes will be returned to the sender. Submit this notice in QUINTUPLICATE. One copy will be returned following approval. See additional instructions in Rules and Regulations of the Commission. If State Land submit 6 Copies Attach Form C-128 in triplicate to first 3 copies of form C-101

Midland, Texas

(Place)

April 1, 1960

(Date)

OIL CONSERVATION COMMISSION
SANTA FE, NEW MEXICO

Gentlemen:

You are hereby notified that it is our intention to commence the Drilling of a well to be known as

TEXACO Inc.

(Company or Operator)

Federal-State Unit

(Lease)

, Well No. 1, in 0 (Unit) The well is

located 810 feet from the South line and 1660 feet from the

East

line of Section 32, T. -30-N, R. -11-W, NMPM.

(GIVE LOCATION FROM SECTION LINE) Undesignated Pool, San Juan County

If State Land the Oil and Gas Lease is No. E-6289, E-6636, E-3149

If patented land the owner is. ----

Address. ----

We propose to drill well with drilling equipment as follows: Rotary

The status of plugging bond is \$10,000 blanket surety bond of Maryland Casualty Co. has been filed with State Geologist.

Drilling Contractor Not presently known.

We intend to complete this well in the Dakota

formation at an approximate depth of 6830 feet.

CASING PROGRAM

We propose to use the following strings of Casing and to cement them as indicated:

Size of Hole	Size of Casing	Weight per Foot	New or Second Hand	Depth	Sacks Cement
11"	8-5/8"	24#	New	250'	150
6-3/4"	4-1/2"	9.5#	New		
6-3/4"	4-1/2"	11.6#	New	6830'	300

If changes in the above plans become advisable we will notify you immediately.

ADDITIONAL INFORMATION (If recompletion give full details of proposed plan of work.)

OBJECTIVE FORMATIONS: Gallup 6011'
Pictured Cliffs 2157' Greenhorn 6494'
Cliff House 2866' Dakota 6594'
Mancos 4758' T.D. 6830'

Approved. 4-4, 1960
Except as follows:

Sincerely yours,

TEXACO Inc.

(Company or Operator)

By


J. J. Velten
Position Division Civil Engineer

Name J. H. Markley

Address P.O. Box 3109, Midland, Texas

OIL CONSERVATION COMMISSION

By



NEW MEXICO OIL CONSERVATION COMMISSION
WELL LOCATION AND ACREAGE DEDICATION PLAT

FORM C-128
 Revised 5/1/57

SEE INSTRUCTIONS FOR COMPLETING THIS FORM ON THE REVERSE SIDE

SECTION A


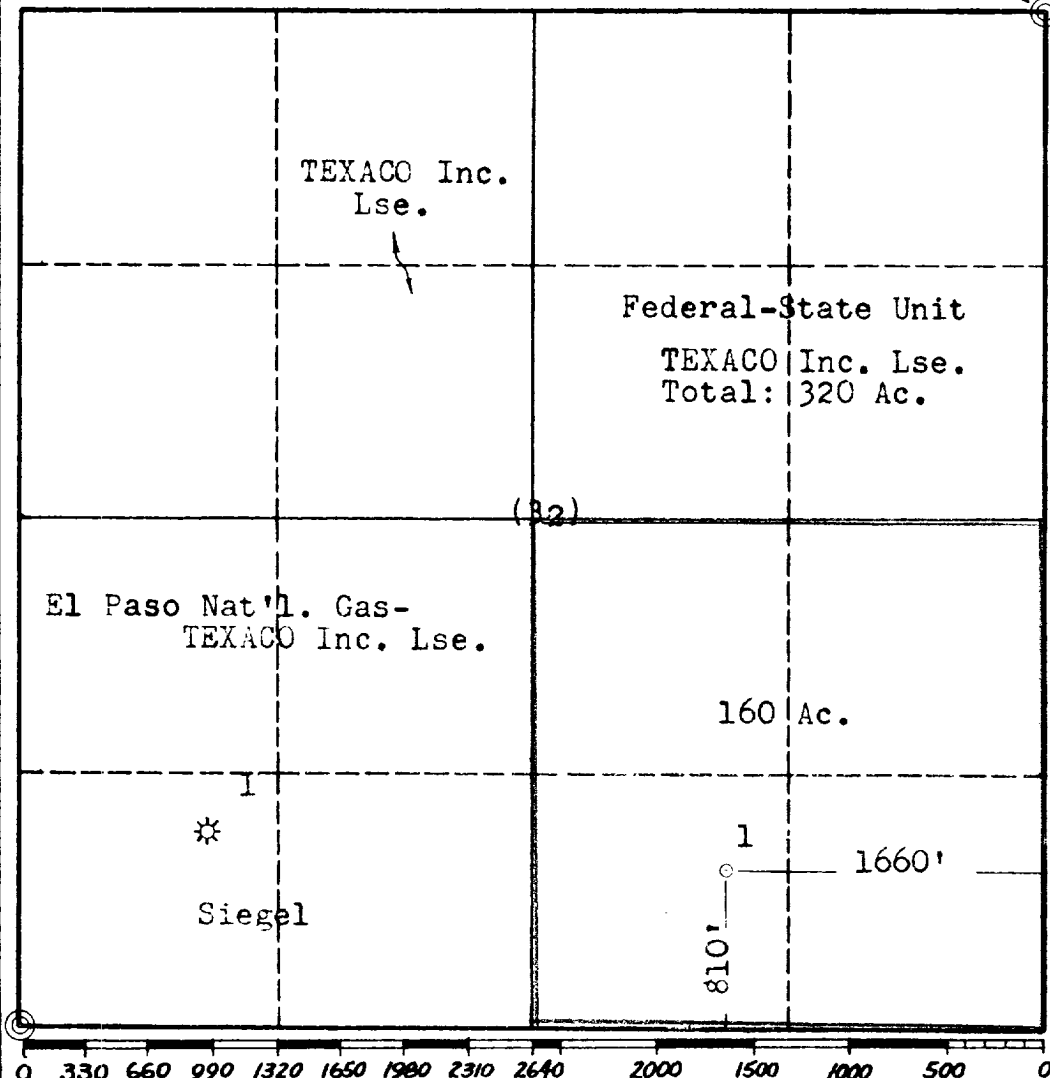
Operator TEXACO Inc.			Lease Federal-State Unit		Well No. 1
Unit Letter 0	Section 32	Township 30 North	Range 11 West	County San Juan	
Actual Footage Location of Well: 810 feet from the South line and 1660 feet from the East line Sec. 32					
Ground Level Elev.	Producing Formation Dakota	Pool Undesignated	Dedicated Acreage: 160 320 Acres		

1. Is the Operator the only owner in the dedicated acreage outlined on the plat below? YES _____ NO X. ("Owner" means the person who has the right to drill into and to produce from any pool and to appropriate the production either for himself or for himself and another. (65-3-29 (e) NMSA 1935 Comp.)
2. If the answer to question one is "no," have the interests of all the owners been consolidated by communitization agreement or otherwise? YES X NO _____. If answer is "yes," Type of Consolidation Communitization Agreement
3. If the answer to question two is "no," list all the owners and their respective interests below:

Owner	Land Description

SECTION B

BLM Marker →



I hereby certify that the information in SECTION A above is true and complete to the best of my knowledge and belief.

Name J. J. Velten
 Position Division Civil Engineer
 Company TEXACO Inc.
 Date 3/31/60

I hereby certify that the well location shown on the plat in SECTION B was plotted from field notes of actual surveys made by me or under my supervision, and that the same is true and correct to the best of my knowledge and belief.

Date Surveyed 3/30/60
 Registered Professional Engineer and/or Land Surveyor J. J. Velten
 Certificate No. 8174

OIL CONSERVATION COMMISSION		
AZTEC DISTRICT OFFICE		
No. Copies Received <u>6</u>		
DISTRIBUTION		
	NO. FURNISHED	
Operator	<u>1</u>	
Santa Fe	<u>1</u>	
Proration Office		
State Land Office	<u>1</u>	
U. S. G. S.	<u>2</u>	
Transporter		
File	<u>1</u>	<input checked="" type="checkbox"/>