

NO. OF COPIES RECEIVED	5
DISTRIBUTION	
ANTA FE	1
ILE	1
.F.G.S.	2
AND OFFICE	1
PERATOR	

# NEW MEXICO OIL CONSERVATION COMMISSION

Form C-101  
Revised 1-4-65 30-045-20858

5A. Indicate Type of Lease	
STATE <input checked="" type="checkbox"/>	FEE <input type="checkbox"/>
5. State Oil & Gas Lease No.	
B-10796-4	

## APPLICATION FOR PERMIT TO DRILL, DEEPEN, OR PLUG BACK

Type of Work

DRILL ☒

DEEPEN ☐

PLUG BACK ☐

Type of Well

OIL WELL ☐

GAS WELL ☒

OTHER

SINGLE ZONE ☒

MULTIPLE ZONE ☐

Name of Operator

El Paso Natural Gas Company

Address of Operator

PO Box 990, Farmington, NM 87401

Location of Well UNIT LETTER M LOCATED 800 FEET FROM THE South LINE

ND 1180 FEET FROM THE West LINE OF SEC. 32 TWP. 30N RGE. 10W NMPM

12. County

San Juan

19. Proposed Depth

2500'

19A. Formation

Pictured Cliffs Rotary

20. Rotary or C.T.

1. Elevations (Show whether DE, RT, etc.)

will be reported later

21A. Kind & Status Plug. Bond

statewide

21B. Drilling Contractor

22. Approx. Date Work will start

## PROPOSED CASING AND CEMENT PROGRAM

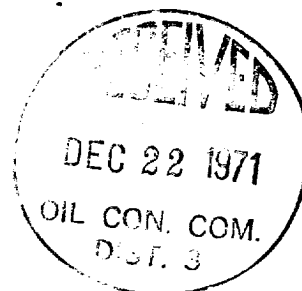
SIZE OF HOLE	SIZE OF CASING	WEIGHT PER FOOT	SETTING DEPTH	SACKS OF CEMENT	EST. TOP
12 1/4"	8 5/8"	24.0#	130'	110 cu. ft.	circulate
6 3/4"	2 7/8"	6.4#	2500'	235 cu. ft.	to cover Ojo Alamo

Selectively perforate and sandwater fracture the Pictured Cliffs formation.

The SW/4 of Section 32 is dedicated to this well.

APPROVAL VALID  
FOR 90 DAYS UNLESS  
DRILLING COMMENCED,

EXPIRES 3-21-72



IN ABOVE SPACE DESCRIBE PROPOSED PROGRAM: IF PROPOSAL IS TO DEEPEN OR PLUG BACK, GIVE DATA ON PRESENT PRODUCTIVE ZONE AND PROPOSED NEW PRODUCTIVE ZONE. GIVE BLOWOUT PREVENTER PROGRAM, IF ANY.

I hereby certify that the information above is true and complete to the best of my knowledge and belief.

Signed Original Signed W. D. Dawson Title Petroleum Engineer Date December 20, 1971

(This space for State Use)

APPROVED BY [Signature] TITLE SUPERVISOR DIST. #3 DATE DEC 22 1971

CONDITIONS OF APPROVAL, IF ANY:

NEW MEXICO OIL CONSERVATION COMMISSION  
WELL LOCATION AND ACREAGE DEDICATION PLAT

Supersedes O.C.C.  
Form No. 1-6-68

All distances must be from the outer boundaries of the well.

EL PASO NATURAL GAS COMPANY

STEWART A COM. B (B-10796-4)

3

M

32

30-N

10-W

SAN JUAN

800

SOUTH

1130

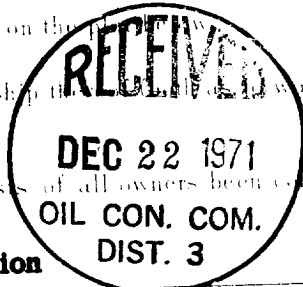
WEST

PICTURED CLIFFS

AZTEC PICTURED CLIFFS

159.56

1. Outline the acreage dedicated to the subject well by colored pencil or hatchure marks on the plat.
2. If more than one lease is dedicated to the well, outline each and identify the ownership, interest and royalty.
3. If more than one lease of different ownership is dedicated to the well, have the interests of all owners been consolidated by communitization, unitization, force pooling, etc?



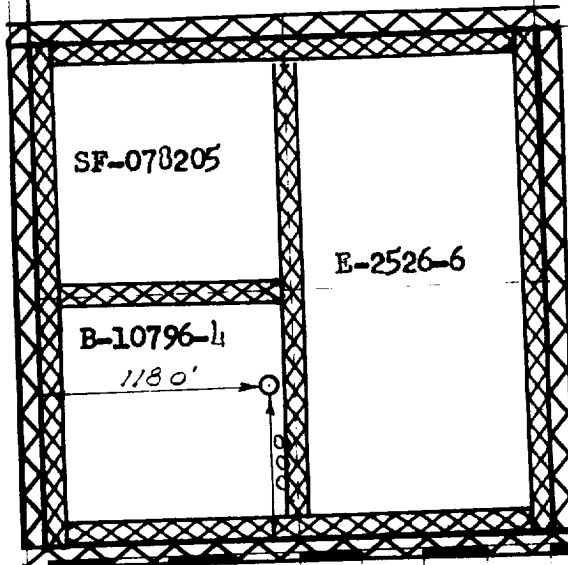
Communitization

☒ Yes ☐ No If answer is "yes," type of consolidation \_\_\_\_\_

If answer is "no," list the owners and tract descriptions which have actually been consolidated. (Use reverse side of this form if necessary.) \_\_\_\_\_

No allowable will be assigned to the well until all interests have been consolidated by communitization, unitization, forced-pooling, or otherwise or until a non-standard unit, eliminating such interests, has been approved by the Commission.

SECTION 32



CERTIFICATION

I hereby certify that the information contained herein is true and complete to the best of my knowledge and belief.

Original Signed W. D. Dawson

Petroleum Engineer

El Paso Natural Gas Co.

December 20, 1971

I hereby certify that the well location shown on this plat was obtained from reliable notes of actual surveys made by me or under my supervision, and that the same is true and correct to the best of my knowledge and belief.

DECEMBER 3, 1971

*David O. Kilian*  
1760