


# ILLEGIBLE

(SUBMIT IN TRIPLICATE)

UNITED STATES  
DEPARTMENT OF THE INTERIOR  
GEOLOGICAL SURVEY

Budget Bureau No. 42-R358.4.  
Approval expires 12-31-60.

Land Office Santa Fe  
Lease No. 078100  
Unit \_\_\_\_\_



## SUNDRY NOTICES AND REPORTS ON WELLS

NOTICE OF INTENTION TO DRILL	SUBSEQUENT REPORT OF WATER SHUT-OFF	<input checked="" type="checkbox"/>
NOTICE OF INTENTION TO CHANGE PLANS	SUBSEQUENT REPORT OF SHOOTING OR ACIDIZING	
NOTICE OF INTENTION TO TEST WATER SHUT-OFF	SUBSEQUENT REPORT OF ALTERING CASING	
NOTICE OF INTENTION TO RE-DRILL OR REPAIR WELL	SUBSEQUENT REPORT OF RE-DRILLING OR REPAIR	
NOTICE OF INTENTION TO SHOOT OR ACIDIZE	SUBSEQUENT REPORT OF ABANDONMENT	
NOTICE OF INTENTION TO PULL OR ALTER CASING	SUPPLEMENTARY WELL HISTORY	
NOTICE OF INTENTION TO ABANDON WELL		

(INDICATE ABOVE BY CHECK MARK NATURE OF REPORT, NOTICE, OR OTHER DATA)

New Mexico Federal "G"

March 20, 1963

Well No. 6 is located 640 ft. from S line and 640 ft. from E line of sec. 36

01 36 Sec. 36  
(1/4 Sec. and Sec. No.)

T30N  
(Twp.)

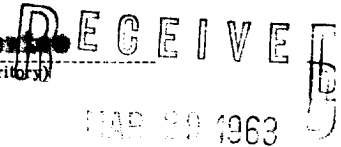
R15W  
(Range)

SRPZ  
(Meridian)

Indesignated  
(Field)

San Juan  
(County or Subdivision)

New Mexico  
(State or Territory)




The elevation of the derrick floor above sea level is 950 ft.

### DETAILS OF WORK

(State names of and expected depths to objective sands; show sizes, weights, and lengths of proposed casings; indicate fluid loss, cementing points, and all other important proposed work)

Spud 12-1/2" surface hole 3-19-63. Set 11-5/8" 24# J-55 csg at 167' w/100 cu cement w/25 cgl. Circulated cement to surface. WOC 18 hrs and test csg. to 1000 psi for 30 min. Hold OK. Drill 7-7/8" hole to 4360'. Run electric log from TD to 167'. Set 5-1/2" 14# J-55 csg at 4360' w/62 cu inner 50-50 per-min. WOC 24 hrs. Test csg. to 1000 psi for 30 min. Hold OK. Drill out float and chase with 4-3/4" bit w/mud. Preparing to drill into Lower Gallup with gas after drying up hole.

U. S. GEOLOGICAL SURVEY  
BUREAU OF OIL RESOURCES MEXICO



I understand that this plan of work must receive approval in writing by the Geological Survey before operations may be commenced.

Company Sanrey Oil Company

Address 200 Pot. Club Plaza

Farmington, New Mexico

Original signed by  
By CHARLES W. ROGERS

Title Production Engineer