

(SUBMIT IN TRIPLICATE)

Indian Agency **Navajo Tribal Court**

UNITED STATES  
DEPARTMENT OF THE INTERIOR  
GEOLOGICAL SURVEY

Allottee \_\_\_\_\_

Lease No. **14-20-603-731**


SUNDRY NOTICES AND REPORTS ON WELLS

NOTICE OF INTENTION TO DRILL	<input checked="" type="checkbox"/>	SUBSEQUENT REPORT OF WATER SHUT-OFF	
NOTICE OF INTENTION TO CHANGE PLANS		SUBSEQUENT REPORT OF SHOOTING OR ACIDIZING	
NOTICE OF INTENTION TO TEST WATER SHUT-OFF		SUBSEQUENT REPORT OF ALTERING CASING	
NOTICE OF INTENTION TO REDRILL OR REPAIR WELL		SUBSEQUENT REPORT OF REDRILLING OR REPAIR	
NOTICE OF INTENTION TO SHOOT OR ACIDIZE		SUBSEQUENT REPORT OF ABANDONMENT	
NOTICE OF INTENTION TO PULL OR ALTER CASING		SUPPLEMENTARY WELL HISTORY	
NOTICE OF INTENTION TO ABANDON WELL			

MAY 13 1959

(INDICATE ABOVE BY CHECK MARK NATURE OF REPORT, NOTICE, OR OTHER DATA)

May 11, 1959

**Moreshead Navajo**

Well No. **4** is located **860** ft. from **NE** line and **660** ft. from **E** line of sec. **5**

**SE 1/4 Sec. 5**  
(1/4 Sec. and Sec. No.)

**30N**  
(Twp.)

**16W**  
(Range)

**NMPM**  
(Meridian)

**Moreshead Gallup Ext.**  
(Field)

**San Juan**  
(County or Subdivision)

**New Mexico**  
(State or Territory)

The elevation of the derrick floor above sea level is **5384** ft.

DETAILS OF WORK

(State names of and expected depths to objective sands; show sizes, weights, and lengths of proposed casings; indicate mudding jobs, cementing points, and all other important proposed work)


It is intended to drill a well through the Lower Gallup Formation using rotary tools and mud circulation. Possible productive intervals will be perforated and sandballed. Estimated Total Depth 1155'.

Casing Program:

7-5/8" at 100' with 75 sacks cement circulated to surface.  
5-1/2" at 1155' with 50 sacks cement.

The SE 1/4 SE 1/4 of Section 5 is dedicated to this well.

SE 1/4 SE 1/4 Section 5 Navajo Tribal Contract 14-20-603-731



I understand that this plan of work must receive approval in writing by the Geological Survey before operations may be commenced.

Company **El Paso Natural Gas Products Company**

Address **Post Office Box 1585**

**Farmington, New Mexico**

ORIGINAL SIGNED BY: **JOSEPH E. KREGER**

By

Title **Petroleum Engineer**


RECEIVED BY THE

DEPT. OF STATE

WASHINGTON, D.C.

NOV 11 1958

RECEIVED BY THE DEPT. OF STATE



ORIGINAL SIGNED BY: JOSEPH E. KREGER

NEW MEXICO OIL CONSERVATION COMMISSION

Well Location and Acreage Dedication Plat

Section A.

Date May 14, 1959


Operator El Paso Natural Gas Products Company Lease Hawthorne Shale  
Well No. 6 Unit Letter 1 Section 5 Township 30 North Range 10 West  
Located 460 Feet From South Line, 660 Feet From East  
County San Juan G. L. Elevation 5278 Dedicated Acreage 40  
Name of Producing Formation Shinarump Pool Hawthorne Shale

1. Is the Operator the only owner\* in the dedicated acreage outlined on the plat below?  
Yes X No
2. If the answer to question one is "no," have the interests of all the owners been consolidated by communitization agreement or otherwise? Yes        No       , If answer is "yes,"  
Type of Consolidation
3. If the answer to question two is "no," list all the owners and their respective interests below:


Owner

Land Description

\_\_\_\_\_  
\_\_\_\_\_  
\_\_\_\_\_



Section B.



This is to certify that the information in Section A above is true and correct to the best of my knowledge and belief.

El Paso Natural Gas Products

(Operator)

ORIGINAL SIGNED BY: JOSEPH E. K...

(Representative)

Box 1045, Farmington, N.M.

Address

This is to certify that the well location shown on the plat in Section A is true and correct to the best of my knowledge and belief. I am a duly licensed and qualified surveyor and the same is true and correct to the best of my knowledge and belief.

Date Surveyed May 6, 1959

Ernest V. ...

Ernest V. ...  
Registered Land Surveyor

Certificate No. 1500

412  
MCO 412000  
1971

400-3872-01-02-1-1