


Form 9-331a
(Feb. 1951)



(SUBMIT IN TRIPLICATE)

UNITED STATES
DEPARTMENT OF THE INTERIOR
GEOLOGICAL SURVEY

Land Office **SF**
Lease No. **079439**
Unit **Hernandez Canyon**

SUNDRY NOTICES AND REPORTS ON WELLS

NOTICE OF INTENTION TO DRILL	<input checked="" type="checkbox"/>	SUBSEQUENT REPORT OF WATER SHUT-OFF	
NOTICE OF INTENTION TO CHANGE PLANS		SUBSEQUENT REPORT OF SHOOTING OR ACIDIZING	
NOTICE OF INTENTION TO TEST WATER SHUT-OFF		SUBSEQUENT REPORT OF ALTERING CASING	
NOTICE OF INTENTION TO RE-DRILL OR REPAIR WELL		SUBSEQUENT REPORT OF RE-DRILLING OR REPAIR	
NOTICE OF INTENTION TO SHOOT OR ACIDIZE		SUBSEQUENT REPORT OF ABANDONMENT	
NOTICE OF INTENTION TO PULL OR ALTER CASING		SUPPLEMENTARY WELL HISTORY	
NOTICE OF INTENTION TO ABANDON WELL			

RECEIVED

FEB 5 1958

(INDICATE ABOVE BY CHECK MARK NATURE OF REPORT, NOTICE, OR OTHER DATA)

U. S. GEOLOGICAL SURVEY
FARMINGTON, NEW MEXICO

February 4, 1958

Well No. **8** is located **2210** ft. from **N** line and **2970** ft. from **E** line of sec. **4**
(S) (E)
NE SW/4 Sec. 4 **30-N** **16-W** **NM PM**
(1/4 Sec. and Sec. No.) (Twp.) (Range) (Meridian)
Hernandez Canyon **San Juan** **New Mexico**
(Field) (County or Subdivision) (State or Territory)

The elevation of the derrick floor above sea level is **5334** ft.

DETAILS OF WORK

(State names of and expected depths to objective sands; show sizes, weights, and lengths of proposed casings; indicate mudding jobs, cementing points, and all other important proposed work)

It is intended to drill a well through the Gallup Formation using rotary tools and mud circulation. Possible productive intervals will be perforated and sandoil fractured. Estimated Total Depth 1260'.


Casing Program:

8-5/8" at 100' with 100 sacks cement circulated to surface.

5-1/2" at 1260' with 100 sacks cement.

The NE SW/4 of Section 4 is dedicated to this well.

NE SW/4 Section 4 SF-079439.



I understand that this plan of work must receive approval in writing by the Geological Survey before operations may be commenced.

Company **El Paso Natural Gas Products Company**

Address **Post Office Box 1545**

Farmington, New Mexico

ORIGINAL SIGNED BY: WILLIAM K. GLAZENER


By

Title **Petroleum Engineer**

UNITED STATES
DEPARTMENT OF THE INTERIOR
BUREAU OF GEOLOGICAL SURVEY

(RECEIVED - TULSA, OKLA.)

UNITED STATES
DEPARTMENT OF THE INTERIOR
BUREAU OF GEOLOGICAL SURVEY



MINERAL RESOURCES AND REPORTS ON WELLS

RECEIVED
JUL 1 1911

TO THE DIRECTOR, BUREAU OF GEOLOGICAL SURVEY, WASHINGTON, D. C.

FROM THE TULSA DISTRICT OFFICE, TULSA, OKLA.

SUBJECT: MINERAL RESOURCES AND REPORTS ON WELLS

Enclosed for the Bureau are two copies of a report on the mineral resources of the Tulsa District, Oklahoma Territory, and the reports on wells in the same district.

The report on mineral resources was prepared by Mr. J. H. ...

DETAILS OF WORK

The report on mineral resources was prepared by Mr. J. H. ...

The reports on wells were prepared by Mr. J. H. ...

The report on mineral resources was prepared by Mr. J. H. ...

The reports on wells were prepared by Mr. J. H. ...

The report on mineral resources was prepared by Mr. J. H. ...

The reports on wells were prepared by Mr. J. H. ...

The report on mineral resources was prepared by Mr. J. H. ...

The reports on wells were prepared by Mr. J. H. ...

The report on mineral resources was prepared by Mr. J. H. ...

The reports on wells were prepared by Mr. J. H. ...

The report on mineral resources was prepared by Mr. J. H. ...

The reports on wells were prepared by Mr. J. H. ...

The report on mineral resources was prepared by Mr. J. H. ...

The reports on wells were prepared by Mr. J. H. ...

NEW MEXICO OIL CONSERVATION COMMISSION

Well Location and Acreage Dedication Plat

Article 4.

Date February 6, 1958

El Paso Natural Gas Products Company Lease Hartman
 Unit 1 Section 4 Township 36N Range 12E
 Feet 1110 Line 2970 Feet Area 1.25
San Juan Co. Elevation 5324 Dedicated Acreage 1.25
 Producing Formation San Juan Pool San Juan

Is the Operator the owner in the dedicated acreage outlined on the plat? Yes 2 No 1

If the answer to question 1 is "no," have the interests of all the owners been consolidated by communitization agreement or otherwise? Yes 1 No 1 If answer is "yes,"

Type of Consolidation 1

If the answer to question 1 is "no," list all the owners and their respective interests

Owner

Land Description




RECEIVED

FEB 6 1958
 U.S. GEOLOGICAL SURVEY
 FEDERAL BUREAU OF GEOLOGY
 WASHINGTON, D.C.

N.R.
 City Map

U.S.G.L.D
 1:50,000



This is to certify that the information furnished herein is true and correct to the best of my knowledge and belief.

By John H. Glavin (Operator)

John H. Glavin
 Representative

San Juan, New Mexico

This is to certify that the information furnished herein is true and correct to the best of my knowledge and belief.

John H. Glavin
 Representative

San Juan, New Mexico