

(SUBMIT IN TRIPLICATE)

Indian Agency Horseshoe

Horseshoe Canyon D

Allottee

10-2-60-733

APPROVED



JERRY W. LONG
ACTING DISTRICT ENGINEER

UNITED STATES
DEPARTMENT OF THE INTERIOR
GEOLOGICAL SURVEY

SUNDRY NOTICES AND REPORTS ON WELLS

NOTICE OF INTENTION TO DRILL	<input checked="" type="checkbox"/>	SUBSEQUENT REPORT OF WATER SHUT-OFF	
NOTICE OF INTENTION TO CHANGE PLANS		SUBSEQUENT REPORT OF SHOOTING OR ACIDIZING	
NOTICE OF INTENTION TO TEST WATER SHUT-OFF		SUBSEQUENT REPORT OF ALTERING CASING	
NOTICE OF INTENTION TO REDRILL OR REPAIR WELL		SUBSEQUENT REPORT OF REDRILLING OR REPAIR	
NOTICE OF INTENTION TO SHOOT OR ACIDIZE		SUBSEQUENT REPORT OF ABANDONMENT	
NOTICE OF INTENTION TO PULL OR ALTER CASING		SUPPLEMENTARY WELL HISTORY	
NOTICE OF INTENTION TO ABANDON WELL			

(INDICATE ABOVE BY CHECK MARK NATURE OF REPORT, NOTICE, OR OTHER DATA)

May 18, 1959

Well No. 5 is located 200 ft. from N line and 200 ft. from W line of sec. 5

SE 1/4 (4 Sec. and Sec. No.) 5 T.16N (Twp.) R.16W (Range) E.12.P.M. (Meridian)
Horseshoe Gallup (Field) San Juan (County or Subdivision) New Mexico (State or Territory)

The elevation of the derrick floor above sea level is 5318 ft. Ungraded

DETAILS OF WORK

(State names of and expected depths to objective sands; show sizes, weights, and lengths of proposed casings; indicate mudding jobs, cementing points, and all other important proposed work)

Objective Horizon: Lower Gallup at 1300'
Surface String: 5 5/8" 2 1/2" at approx. 80'
Oil String: 5 1/2" 2 1/2" at T.D.
Cementing Intervals: 0-80', Estimated 600' to T.D.



I understand that this plan of work must receive approval in writing by the Geological Survey before operations may be commenced.

Company Petro Atlas, Inc.

Address 729 East Main

Farmington, New Mexico

By Lennie Kramer

Title Supt.

NEW MEXICO OIL CONSERVATION COMMISSION
WELL LOCATION AND ACREAGE DEDICATION PLAT

FORM C-128
 Revised 5/1/57

SEE INSTRUCTIONS FOR COMPLETING THIS FORM ON THE REVERSE SIDE


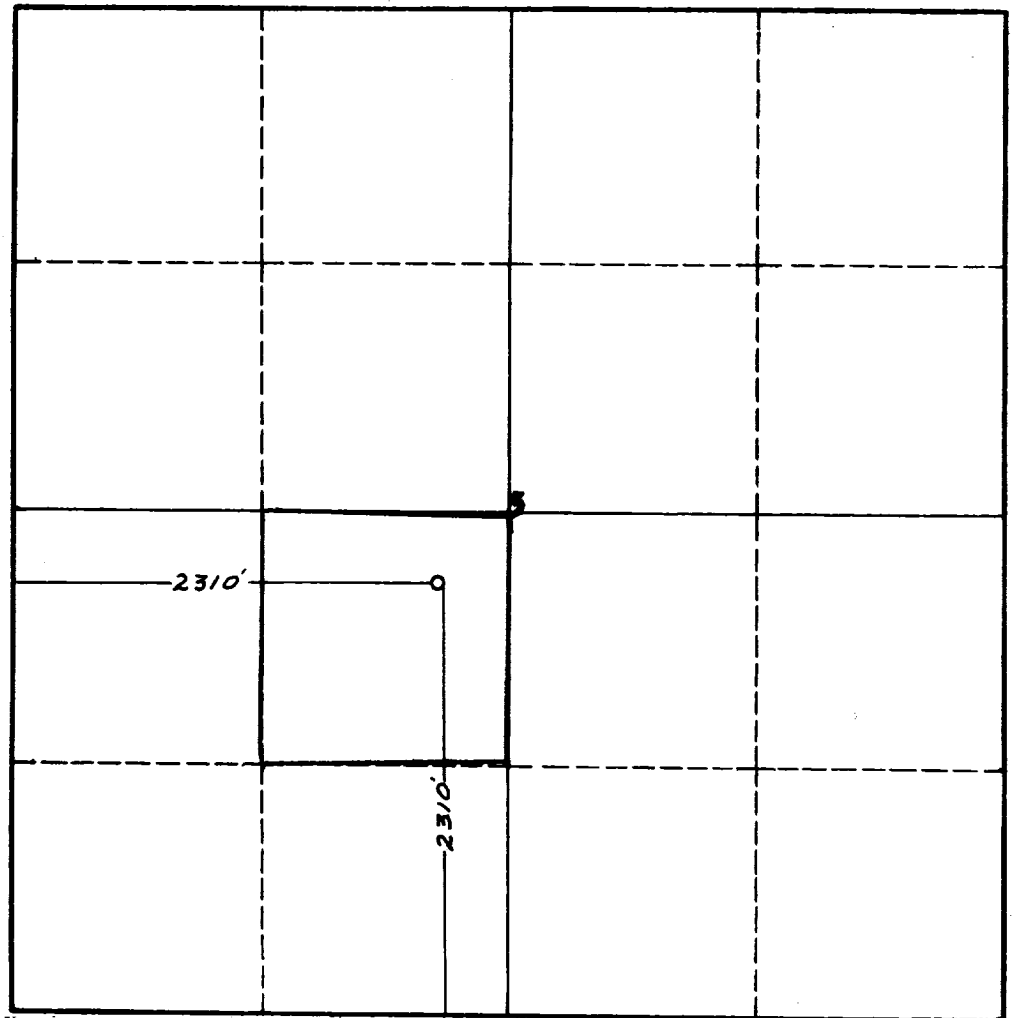
SECTION A

Operator PETRO ATLAS, INC.		Lease Horseshoe Canyon "D"		Well No. 5
Unit Letter K	Section 5	Township 30 NORTH	Range 16 WEST	County SAN JUAN
Actual Footage Location of Well: 2310 feet from the SOUTH line and 2310 feet from the WEST line				
Ground Level Elev. 5316.0	Producing Formation Gallup	Pool Horse Gallup	Dedicated Acreage: 40 Acres	

1. Is the Operator the only owner in the dedicated acreage outlined on the plat below? YES NO . ("Owner" means the person who has the right to drill into and to produce from any pool and to appropriate the production either for himself or for himself and another. (65-3-29 (e) NMSA 1935 Comp.)
2. If the answer to question one is "no," have the interests of all the owners been consolidated by communitization agreement or otherwise? YES NO . If answer is "yes," Type of Consolidation _____
3. If the answer to question two is "no," list all the owners and their respective interests below:

Owner	Land Description

SECTION B

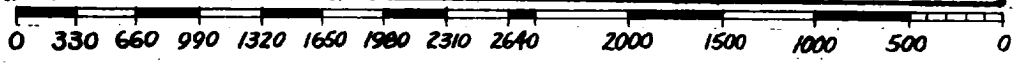


I hereby certify that the information in SECTION A above is true and complete to the best of my knowledge and belief.

Name Donnie Franer
Position Supt
Company Petro Atlas Inc.
Date 6-18-59

I hereby certify that the well location shown on the plat in SECTION B was plotted from field notes of actual surveys made by me or under my supervision, and that the same is true and correct to the best of my knowledge and belief.

Date Surveyed 17 June 1959
Registered Professional Engineer and/or Land Surveyor James P. Leese
Certificate No. 1463



INSTRUCTIONS FOR COMPLETION OF FORM C-128

1. Operator shall furnish and certify to the information called for in Section A.
2. Operator shall outline the dedicated acreage for *both* oil and gas wells on the plat in Section B.
3. A registered professional engineer or land surveyor registered in the State of New Mexico or approved by the Commission shall show on the plat the location of the well and certify this information in the space provided.
4. All distances shown on the plat must be from the outer boundaries of the Section.
5. If additional space is needed for listing owners and their respective interests as required in question 3 of Section A, please use space below.

