

NEW MEXICO OIL CONSERVATION COMMISSION
Santa Fe, New Mexico

NOTICE OF INTENTION TO DRILL OR RECOMPLETE

Notice must be given to the District Office of the Oil Conservation Commission and approval obtained before drilling or recompleting begins. If changes in the proposed plan are considered advisable, a copy of this notice showing such changes will be returned to the sender. Submit this notice in QUINTUPLICATE. One copy will be returned following approval. See additional instructions in Rules and Regulations of the Commission.

Dallas, Texas

(Place)

July 2, 1954

(Date)

OIL CONSERVATION COMMISSION
SANTA FE, NEW MEXICO

Gentlemen:

You are hereby notified that it is our intention to commence the (Drilling) (~~Recompletion~~) of a well to be known as

Southern Union Gas Company

(Company or Operator)

Haynie

(Lease)

Well No. 1

in H

The well is

located 1850 feet from the North line and 1190 feet from the

East

line of Section 4, T. 30N, R. 11W, NMPM.

(GIVE LOCATION FROM SECTION LINE) Aztec Pictured Cliffs Pool, San Juan County

D	C	B	A
E	F	G	H
L	K	J	I
M	N	O	P

If State Land the Oil and Gas Lease is No.

If patented land the owner is Esaias Haynie

Address Aztec, New Mexico

We propose to drill well with drilling equipment as follows: Rotary tools to top of Pay and cable tools thru Pay

The status of plugging bond is State wide

Drilling Contractor

We intend to complete this well in the Pictured Cliffs

formation at an approximate depth of 2250' feet.

CASING PROGRAM

We propose to use the following strings of Casing and to cement them as indicated:

Size of Hole	Size of Casing	Weight per Foot	New or Second Hand	Depth	Sacks Cement
13-3/4	9-5/8	36	new	100'	100
8-3/4	5-1/2	15.5	new	2200'	100

If changes in the above plans become advisable we will notify you immediately.

ADDITIONAL INFORMATION (If recompleting give full details of proposed plan of work.)

We propose to sand frac Pictured Cliffs sand with about 5000 gals. of oil and 3000# of sand.

Approved 7-9, 1954
Except as follows:

OIL CONSERVATION COMMISSION

By

Title Oil and Gas Inspector Dist. A-3

Sincerely yours,

SOUTHERN UNION GAS COMPANY

Original Signed By

By A. M. WIEDERKEHR

Position Manager Exploration Dept.

Send Communications regarding well to

Name

Address

File

Company.....SOUTHERN UNION GAS COMPANY.....

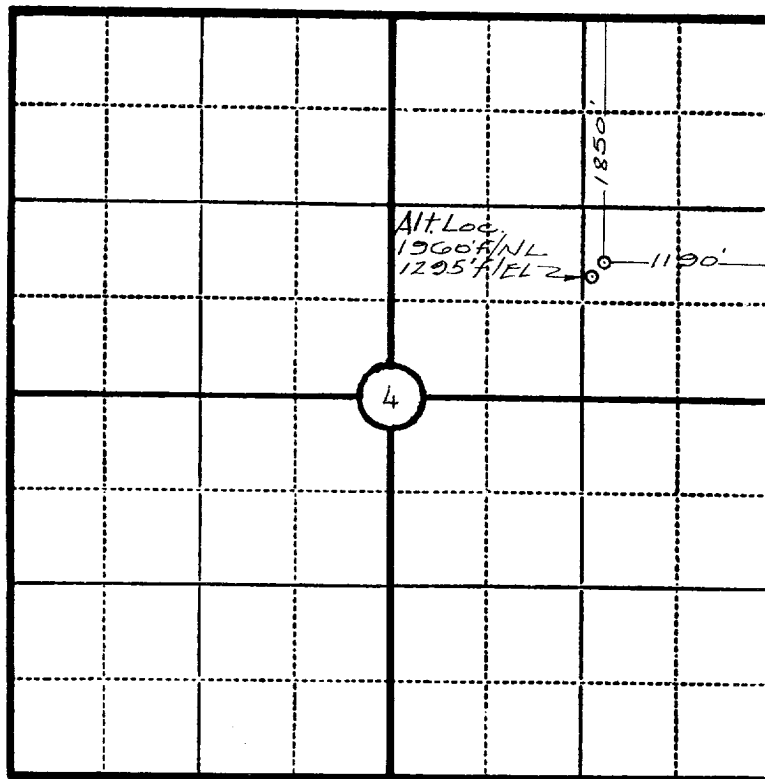
Lease.....Haynie.....Well No.....1.....

Sec.....4....., T. 30 N....., R. 11 W, N.M.P.M.....

Location.....1850 from the North line and 1190 from
the East line.....

San Juan County

New Mexico



Scale—4 inches equal 1 mile.

This is to certify that the above plat was prepared from field notes of actual surveys made by me or under my supervision and that the same are true and correct to the best of my knowledge and belief.



Seal:

James P. Leese

Registered Professional
Engineer and Land Surveyor.

James P. Leese
N. Mex. Reg. No. 1462

Surveyed March 8, 1954

OIL CONSERVATION COMMISSION		
AZTEC DISTRICT OFFICE		
No. Copies Received <u>6</u>		
DISTRIBUTION		
	NO. FURNISHED	
Operator	2	
Santa Fe	1	
Proration Office		
State Land Office		
U. S. G. S.	2	
Transporter		
File	1	