

NEW MEXICO OIL CONSERVATION COMMISSION
Santa Fe, New Mexico

NOTICE OF INTENTION TO DRILL OR RECOMPLETE

Notice must be given to the District Office of the Oil Conservation Commission and approval obtained before drilling or recompletion begins. If changes in the proposed plan are considered advisable, a copy of this notice showing such changes will be returned to the sender. Submit this notice in QUINTUPPLICATE. One copy will be returned following approval. See additional instructions in Rules and Regulations of the Commission.

Farmington, New Mexico

(Place)

May 4, 1954

(Date)

OIL CONSERVATION COMMISSION
SANTA FE, NEW MEXICO

CORRECTION ON FOOTAGE AND ELEVATION

Gentlemen:

You are hereby notified that it is our intention to commence the (Drilling) (Recompletion) of a well to be known as

El Paso Natural Gas Company

(Company or Operator)

San Juan 32-9 Unit

(Lease)

Well No. **24**, in **A** (Unit) The well is

located **900** feet from the **North** line and **990** feet from the

East line of Section **5**, T. **31N**, R. **9W**, NMPM.

(GIVE LOCATION FROM SECTION LINE) **Blanco** Pool, **San Juan** County

If State Land the Oil and Gas Lease is No.....

If patented land the owner is.....

Address.....

We propose to drill well with drilling equipment as follows **Rotary tools through the Mesa Verde formation drilling the pay with gas circulation.**

The status of plugging bond is **Statewide**

Drilling Contractor **Company tools**

We intend to complete this well in the **Mesa Verde** formation at an approximate depth of **5965** feet.

CASING PROGRAM

We propose to use the following strings of Casing and to cement them as indicated:

Size of Hole	Size of Casing	Weight per Foot	New or Second Hand	Depth	Sacks Cement
13 3/8	9 5/8	25.4	New	170'	150
8 3/4	7	20	New	5435'	500

If changes in the above plans become advisable we will notify you immediately.

ADDITIONAL INFORMATION (If recompletion give full details of proposed plan of work.) **It is intended to shoot the entire Mesa Verde with two quarts S.N.G. per foot.**

The E/2 of Section 5 is dedicated to this well.


Approved..... **5-6**, 19 **54**
Except as follows:

Sincerely yours,

El Paso Natural Gas Company
(Company or Operator)
By **S. J. Coal**

Position **Petroleum Engineer**
Send Communications regarding well to
Name **E. J. Coal**
Address **Box 997**
Farmington, New Mexico

OIL CONSERVATION COMMISSION
By **Ernest C. Unwin**
Title **Oil and Gas Inspector Dist. #3**



COMPANY EL PASO NATURAL GAS COMPANY

Well Name & No. SAN JUAN 32-9 UNIT NO. 24

SF 078509

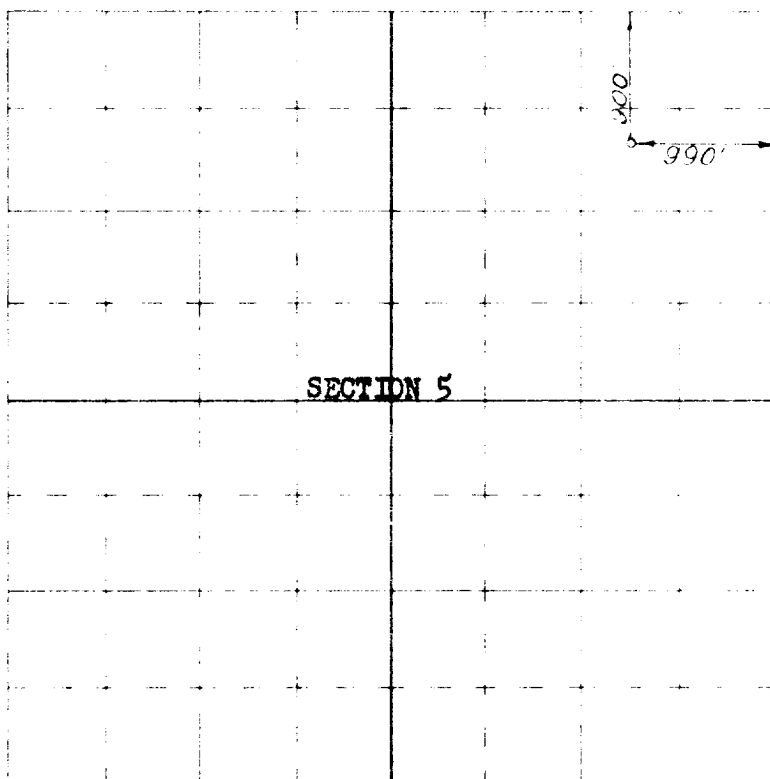
FREE

Location 900 FEET FROM THE NORTH LINE, 990 FEET FROM THE EAST LINE

Being in NE/4 OF THE NE/4

Sec. 5, T 31 N., R. 9 W., N.M.P.M., SAN JUAN COUNTY, NEW MEXICO

Ground Elevation 6694.82



Scale -- 4 inches equals 1 mile

Surveyed MARCH 9, 1954


This is to certify that the above plat was prepared from field notes of actual surveys made by me or under my supervision and that the same are true and correct to the best of my knowledge and belief.

Sent:

C. O. Walker
Registered Professional
Engineer and Land Surveyor

Farmington, New Mexico

Notes: This plat re-issued to show corrected elevation.



OIL CONSERVATION COMMISSION		
AZTEC DISTRICT OFFICE		
No. Copies Received <u>7</u>		
DISTRIBUTION		
	No. FOUNDED	
Operator	<u>7</u>	
Santa Fe	<u>1</u>	
Proration Office		
State Land Office	<u>1</u>	
U. S. G. S.	<u>2</u>	
Transporter		
File	<u>1</u>	<input checked="" type="checkbox"/>

NEW MEXICO OIL CONSERVATION COMMISSION
Santa Fe, New Mexico

NOTICE OF INTENTION TO DRILL OR RECOMPLETE

Notice must be given to the District Office of the Oil Conservation Commission and approval obtained before drilling or recompletion begins. If changes in the proposed plan are considered advisable, a copy of this notice showing such changes will be returned to the sender. Submit this notice in QUINTUPLICATE. One copy will be returned following approval. See additional instructions in Rules and Regulations of the Commission.

Farmington, New Mexico
(Place)

April 22, 1954
(Date)

OIL CONSERVATION COMMISSION
SANTA FE, NEW MEXICO

Gentlemen:

You are hereby notified that it is our intention to commence the (Drilling) (Recompletion) of a well to be known as

El Paso Natural Gas Company
(Company or Operator)

San Juan 32-9 Unit
(Lease)

Well No. **24**, in **A** (Unit) The well is located **990** feet from the **North** line and **990** feet from the **East** line of Section **5**, T. **31N**, R. **9W**, NMPM. (GIVE LOCATION FROM SECTION LINE) **Blanco** Pool, **San Juan** County

If State Land the Oil and Gas Lease is No.

If patented land the owner is.

Address.

We propose to drill well with drilling equipment as follows: **Rotary tools through the Mesa Verde drilling the pay with gas circulation**

The status of plugging bond is **Statewide**

Drilling Contractor **Company tools**

We intend to complete this well in the **Mesa Verde** formation at an approximate depth of **5450** feet.

CASING PROGRAM

We propose to use the following strings of Casing and to cement them as indicated:

Size of Hole	Size of Casing	Weight per Foot	New or Second Hand	Depth	Sacks Cement
13 3/8	9 5/8	25.4	New	170	150
8 3/4	7	20	New	4920	500

If changes in the above plans become advisable we will notify you immediately.

ADDITIONAL INFORMATION (If recompletion give full details of proposed plan of work.) **It is intended to shoot the well with two quarts S.M.G. per foot.**

The E/2 of Section 5 is dedicated to this well.

SF 078509 S/2 NE/4, NE/4 SE/4.

Albuquerque Assoc. El Paso Natural Gas & Three States E/2 NE/4, S/2 SE/4, NW/4 SE/4.

Approved **4-21-54**, 19 **54**
Except as follows:

Sincerely yours,

El Paso Natural Gas Company
(Company or Operator)

By

Position **Petroleum Engineer**

Send Communications regarding well to

Name **E. J. Coal**

Address **Box 997, Farmington, New Mexico**

OIL CONSERVATION COMMISSION

By **Ernest L. Arnold**
Oil and Gas Inspector Dist. #3

Title

EL PASO NATURAL GAS COMPANY

SAN JUAN 32-9 UNIT NO. 24

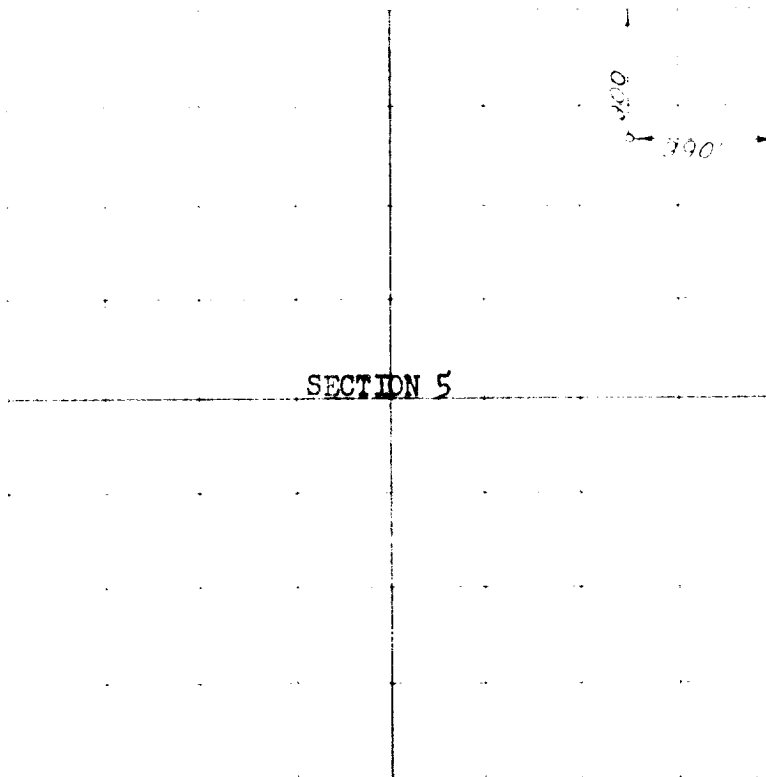
FEE

900 FEET FROM THE NORTH LINE, 990 FEET FROM THE EAST LINE

NE/4 OF THE NE/4

5 31 9 SAN JUAN COUNTY, NEW MEXICO

6194.82



MARCH 9 1954

Surveyed and located the NE/4 of the NE/4 of Section 5, T. 31 N., R. 9 E., S. 32, San Juan County, New Mexico, for the El Paso Natural Gas Company, as shown on the attached map.

C. O. Walker

Surveyor General
State of New Mexico

Per:

Albuquerque, New Mexico



OIL CONSERVATION COMMISSION

AZTEC DISTRICT OFFICE

No. Copies Received 7

DISTRIBUTION

	NO. FURNISHED	
Operator	<u>2</u>	
Santa Fe	<u>1</u>	
Proration Office		
State Land Office	<u>1</u>	
U. S. G. S.	<u>2</u>	
Transporter		
File	<u>1</u>	<input checked="" type="checkbox"/>