

NO. OF COPIES RECEIVED	5
DISTRIBUTION	
SANTA FE	1
FILE	1
U.S.G.S.	2
LAND OFFICE	
OPERATOR	1

NEW MEXICO OIL CONSERVATION COMMISSION

30-046-23534
Form C-101
Revised 1-1-65

5A. Indicate Type of Lease
STATE FEE

5. State Oil & Gas Lease No.

APPLICATION FOR PERMIT TO DRILL, DEEPEN, OR PLUG BACK

1a. Type of Work

b. Type of Well DRILL DEEPEN PLUG BACK
OIL WELL GAS WELL OTHER SINGLE ZONE MULTIPLE ZONE

2. Name of Operator
Consolidated Oil & Gas, Inc.

3. Address of Operator
1860 Lincoln Street, Denver, Colorado 80295

4. Location of Well
UNIT LETTER "P" LOCATED 875 FEET FROM THE South LINE
AND 945 FEET FROM THE East LINE OF SEC. 2 TWP. 30N RGE. 12W NMPM

7. Unit Agreement Name

8. Farm or Lease Name
Clayton

9. Well No.
1-A

10. Field and Pool, or Adjoint
Flora Vista Gallup/Dakota

11. County
San Juan

12. Proposed Depth
6700'

19A. Formation
Basin Dakota

20. Rotary or C.T.
Rotary

21. Elevations (Show whether D.P., R.L., etc.)
5712' G.L.

21A. Kind & Status Plug. Bond
Blanket bond in force

21B. Drilling Contractor
NA

22. Approx. Date Work will start
June 1, 1979

PROPOSED CASING AND CEMENT PROGRAM


SIZE OF HOLE	SIZE OF CASING	WEIGHT PER FOOT	SETTING DEPTH	SACKS OF CEMENT	EST. TOP
12-1/4"	8-5/8"	24.0#	250'	200	Circ to surface
7-7/8"	5-1/2"	15.5#	6700'	500	3000'

1. Drill 12-1/4" hole to + 250'. Set 8-5/8" casing. Circulate cement to surface.
2. WOC 12 hrs.
3. NU BOP's. Pressure test surface casing and BOP's to 1000#.
4. Drill 7-7/8" hole to + 6700' w/fresh water gel mud. Log.
5. Run 5-1/2" casing & cement same w/approximately sx.
6. Selectively perforate and stimulate the Flora Vista Gallup and Basin Dakota formations and complete as required by applicable rules and regulations.

The S/2 of Section 2 is dedicated to this well and the acreage is committed to a gas sales contract.

APPROVAL VALID
FOR 90 DAYS UNLESS
DRILLING COMMENCED,

EXPIRES 8-9-79



IN ABOVE SPACE DESCRIBE PROPOSED PROGRAM IF PROPOSAL IS TO DEEPEN OR PLUG BACK, GIVE DATA ON PRESENT PRODUCTIVE ZONE AND PROPOSED NEW PRODUCTIVE ZONE. GIVE BLOWOUT PREVENTER PROGRAM, IF ANY.

I hereby certify that the information above is true and complete to the best of my knowledge and belief.

Signed C. M. Parham Title Senior Production Engineer

Date 5-8-79

(This space for State Use)

SUPERVISOR DISTRICT # 3

APPROVED BY AR [Signature] TITLE

DATE MAY 11 1979

CONDITIONS OF APPROVAL, IF ANY:

NEW MEXICO OIL CONSERVATION COMMISSION
WELL LOCATION AND ACREAGE DEDICATION PLAT

Form C-102
Supersedes C-12
Effective 1-1-65

All distances must be from the outer boundaries of the Section.

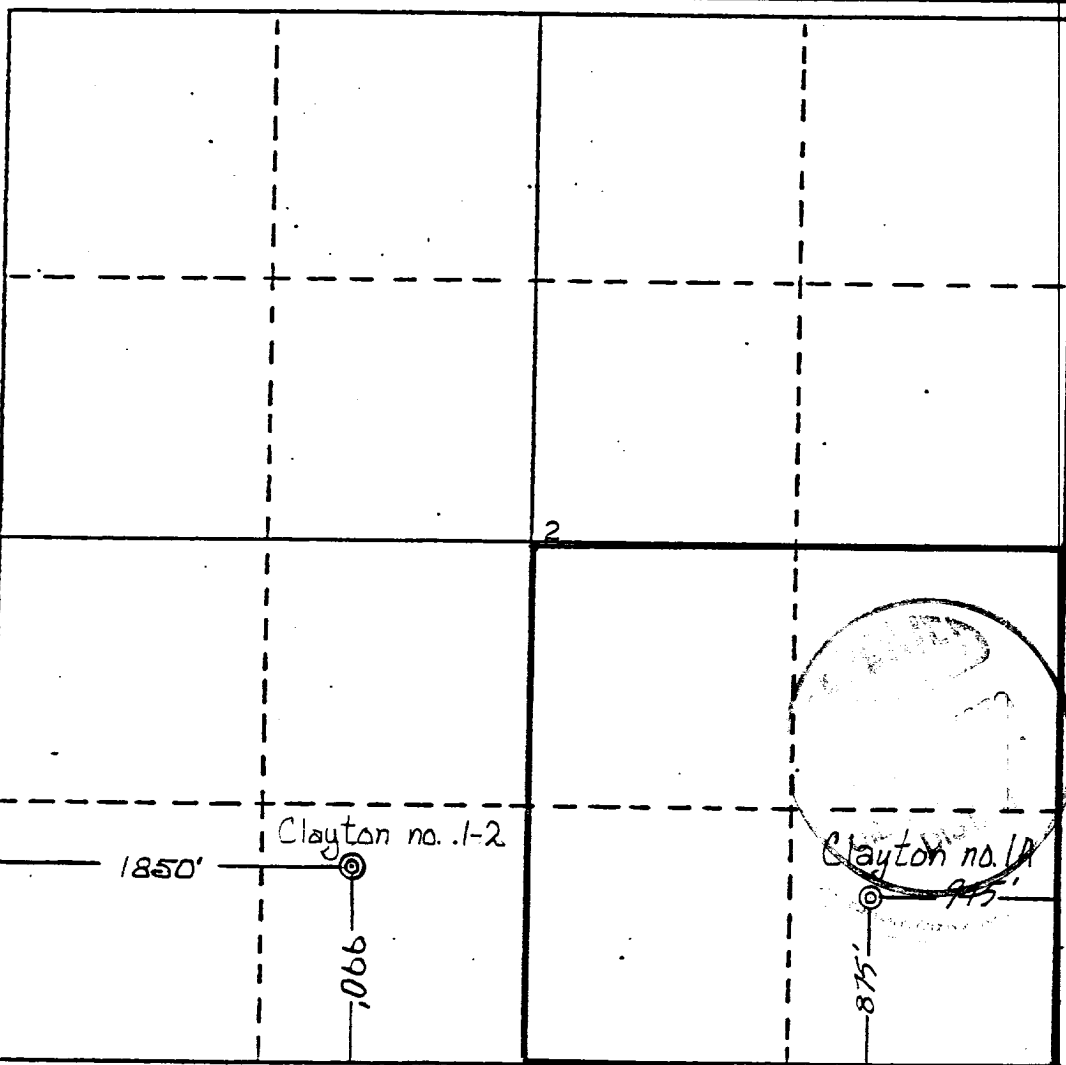
Operator CONSOLIDATED OIL AND GAS, INC.		Lease CLAYTON		Well No. 1 A
Unit Letter P	Section 2	Township 30 NORTH	Range 12 WEST	County SAN JUAN
Actual Postage Location of Well: 875 feet from the SOUTH line and 945 feet from the EAST line				
Ground Level Elev. 5712	Producing Formation Gallup	Pool Flora Vista Gallup	Dedicated Acreage: 160.00 Acres	

1. Outline the acreage dedicated to the subject well by colored pencil or hachure marks on the plat below.
2. If more than one lease is dedicated to the well, outline each and identify the ownership thereof (both as to working interest and royalty).
3. If more than one lease of different ownership is dedicated to the well, have the interests of all owners been consolidated by communitization, unitization, force-pooling, etc.?

Yes No If answer is "yes," type of consolidation Communitization

If answer is "no," list the owners and tract descriptions which have actually been consolidated. (Use reverse side of this form if necessary.) _____

No allowable will be assigned to the well until all interests have been consolidated (by communitization, unitization, forced-pooling, or otherwise) or until a non-standard unit, eliminating such interests, has been approved by the Commission.



CERTIFICATION


I hereby certify that the information contained herein is true and complete to the best of my knowledge and belief.

C.M. Parham

Name
C. M. Parham
Position
Sr. Production Engineer
Company
Consolidated Oil & Gas, Inc.
Date

I hereby certify that the well location shown on this plat was plotted from field notes of actual surveys made by me or under my supervision, and that the same is true and correct to the best of my knowledge and belief.

Date Surveyed:
25 January 1979
Registered Professional Engineer and/or Land Surveyor
Michael J. Kelly
Certificate No. 1000



NEW MEXICO OIL CONSERVATION COMMISSION
WELL LOCATION AND ACREAGE DEDICATION PLAT

Form C-102
Supersedes C-12
Effective 1-1-65

All distances must be from the outer boundaries of the Section.

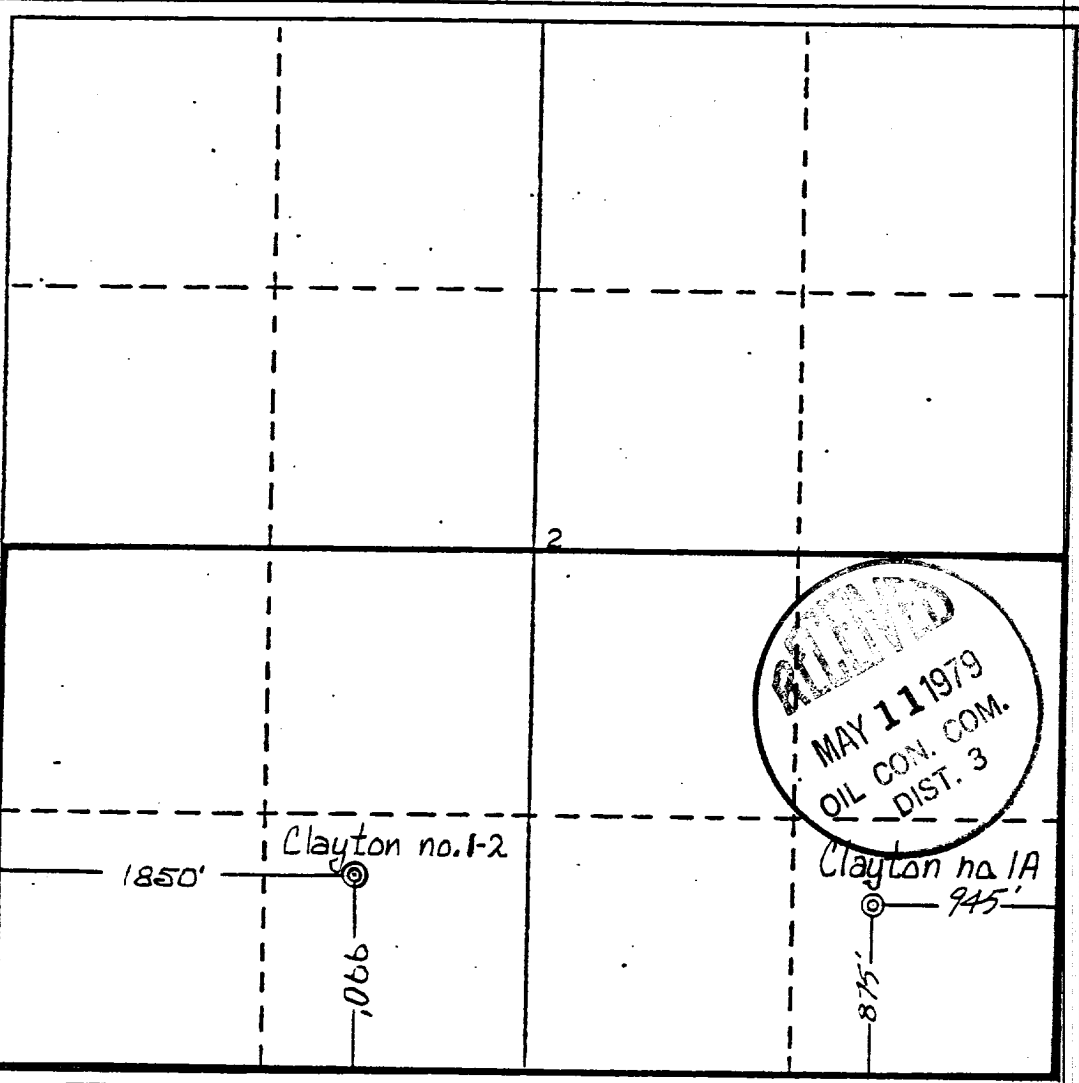
Operator CONSOLIDATED OIL AND GAS, INC.		Lease CLAYTON		Well No. 1 A
Unit Letter P	Section 2	Township 30 NORTH	Range 12 WEST	County SAN JUAN
Actual Footage Location of Well: 875 feet from the SOUTH line and 945 feet from the EAST line				
Ground Level Elev. 5712	Producing Formation Dakota	Pool Basin Dakota	Dedicated Acreage 320.00 Acres	

1. Outline the acreage dedicated to the subject well by colored pencil or hatchure marks on the plat below.
2. If more than one lease is dedicated to the well, outline each and identify the ownership thereof (both as to working interest and royalty).
3. If more than one lease of different ownership is dedicated to the well, have the interests of all owners been consolidated by communitization, unitization, force-pooling, etc?

Yes No If answer is "yes," type of consolidation Communitization

If answer is "no," list the owners and tract descriptions which have actually been consolidated. (Use reverse side of this form if necessary.) _____

No allowable will be assigned to the well until all interests have been consolidated (by communitization, unitization, forced-pooling, or otherwise) or until a non-standard unit, eliminating such interests, has been approved by the Commission.



CERTIFICATION

I hereby certify that the information contained herein is true and complete to the best of my knowledge and belief.

C.M. Parham
Name
C. M. Parham
Position
Sr. Production Engineer
Company
Consolidated Oil & Gas, Inc.
Date

I hereby certify that the well location shown on this plat was plotted from field notes of actual surveys made by me or under my supervision, and that the same is true and correct to the best of my knowledge and belief.

Date Surveyed: **25 January 1979**
Registered Professional Engineer and/or Land Surveyor
Michael D. Daly
Michael D. Daly
Certification No. _____

