

UNITED STATES
DEPARTMENT OF THE INTERIOR
BUREAU OF LAND MANAGEMENT

SUBMIT IN TRIPLICATE*
(Other instructions on re-
verse side)

Budget Bureau No. 1004-01-05
Expires August 31, 1985

5. LEASE DESIGNATION AND SERIAL NO.

SF079003

6. IF INDIAN, ALLOTTEE OR TRIBE NAME

SUNDRY NOTICES AND REPORTS ON WELLS

(Do not use this form for proposals to drill or to deepen or plug back to a different reservoir.
Use "APPLICATION FOR PERMIT—" for such proposals.)

1. OIL WELL GAS WELL OTHER

2. NAME OF OPERATOR Blackwood & Nichols Co., Ltd.

3. ADDRESS OF OPERATOR P. O. Box 1237, Durango, CO 81302

4. LOCATION OF WELL (Report location clearly and in accordance with any State requirements.*
See also space 17 below.)
At surface 1700' FNL, 1430' FEL

14. PERMIT NO. _____ 15. ELEVATIONS (Show whether DF, RT, GR, etc.)
6469' UG

7. UNIT AGREEMENT NAME
Northeast Blanco Unit

8. FARM OR LEASE NAME
Northeast Blanco Unit

9. WELL NO.
406

10. FIELD AND POOL, OR WILDCAT
Basin Fruitland Coal

11. SEC., T., R., M., OR BLK. AND SURVEY OR AREA
Sec. 22, T31N, R7W

12. COUNTY OR PARISH San Juan 13. STATE New Mexico

16. Check Appropriate Box To Indicate Nature of Notice, Report, or Other Data

NOTICE OF INTENTION TO:		SUBSEQUENT REPORT OF:	
TEST WATER SHUT-OFF <input type="checkbox"/>	PULL OR ALTER CASING <input type="checkbox"/>	WATER SHUT-OFF <input type="checkbox"/>	REPAIRING WELL <input type="checkbox"/>
FRACTURE TREAT <input type="checkbox"/>	MULTIPLE COMPLETE <input type="checkbox"/>	FRACTURE TREATMENT <input type="checkbox"/>	ALTERING CASING <input type="checkbox"/>
SHOOT OR ACIDIZE <input type="checkbox"/>	ABANDON* <input type="checkbox"/>	SHOOTING OR ACIDIZING <input type="checkbox"/>	ABANDONMENT* <input type="checkbox"/>
REPAIR WELL <input type="checkbox"/>	CHANGE PLANS <input type="checkbox"/>	(Other) _____	

(Other) Construct pipeline

(NOTE: Report results of multiple completion on Well Completion or Recompletion Report and Log form.)

17. DESCRIBE PROPOSED OR COMPLETED OPERATIONS (Clearly state all pertinent details, and give pertinent dates, including estimated date of starting any proposed work. If well is directionally drilled, give subsurface locations and measured and true vertical depths for all markers and zones pertinent to this work.)*

Blackwood & Nichols Co., Ltd. drilled the NEBU Well No. 406 during 1988 with an Application for Permit to Drill approved by the Bureau of Land Management on May 11, 1988. The referenced APD also included a request for pipeline right-of-way to move the natural gas from the well's location to the existing Northwest Pipeline gathering system. Attached is a pipeline survey prepared by Daggett Surveying, Inc. Blackwood & Nichols anticipates this gas pipeline will be constructed during the next 90 days.

RECEIVED
OIL CON. DIV.
DIST. 3

APPROVED
JUL 26 1989
William F. Clark
AREA MANAGER

18. I hereby certify that the foregoing is true and correct

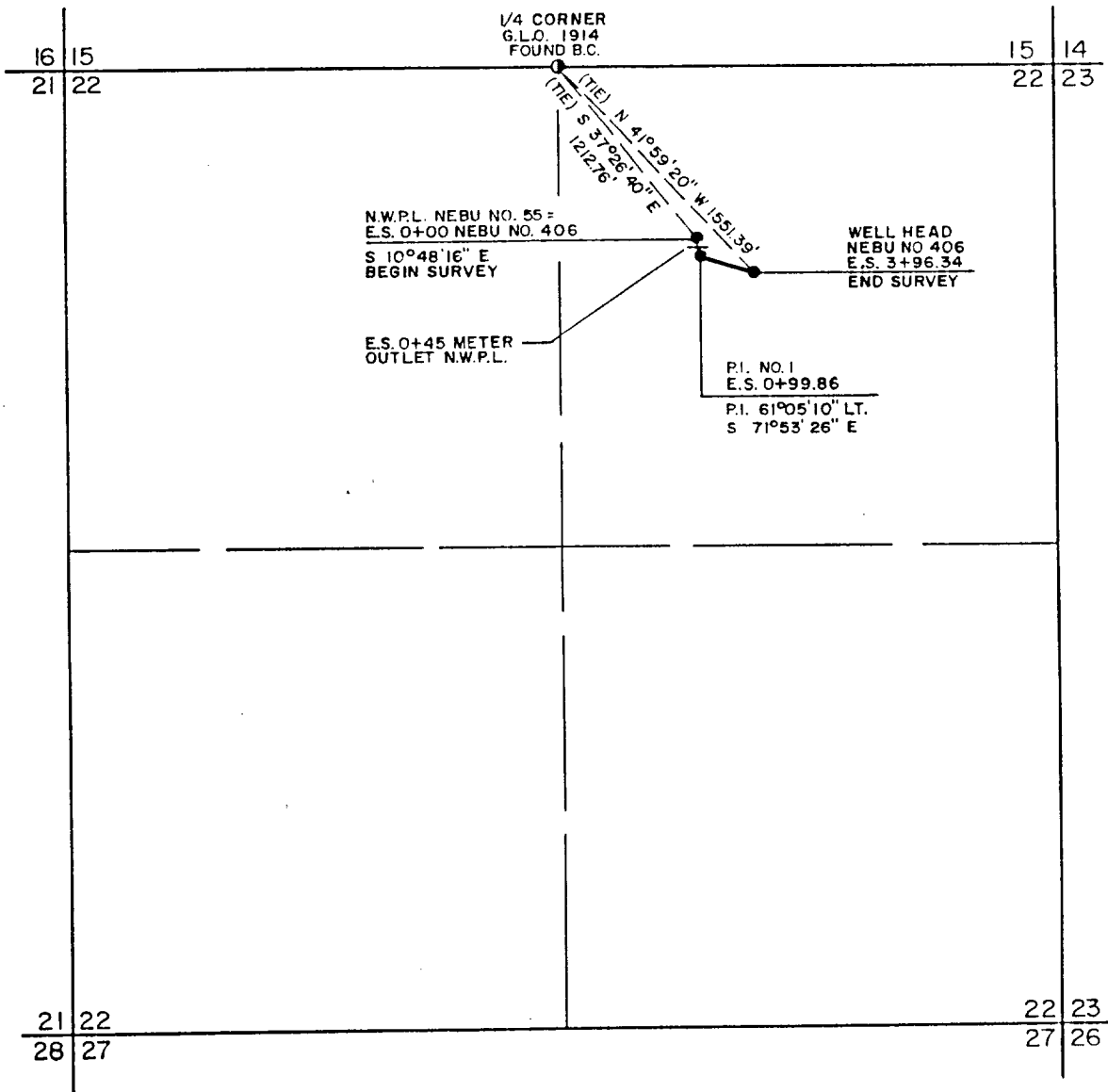
SIGNED William F. Clark TITLE Operations Manager DATE July 6, 1989
William F. Clark

(This space for Federal or State office use)

APPROVED BY _____ TITLE _____ DATE _____
CONDITIONS OF APPROVAL, IF ANY:

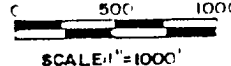
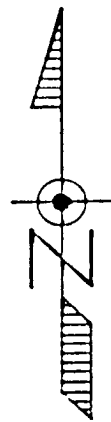
*See Instructions on Reverse Side

A SURVEY FOR
BLACKWOOD & NICHOLS CO.
H2O & GAS PIPELINES
NEBU NO. 406
 NE/4, SEC. 22, T31N, R7W, N.M.P.M.
 SAN JUAN COUNTY, NEW MEXICO



- NOTES:**
1. BASIS OF BEARING: SOLAR OBSERVATION
 2. N.W.P.L. - NORTHWEST PIPELINE

OWNER	STATION	FT. / RODS
B.L.M.	ENTIRE SURVEY	396.34 / 24.02



R. Howard Daggett DATE: 6/19/89
 I, R. HOWARD DAGGETT A DULY QUALIFIED LAND SURVEYOR
 LICENSED UNDER THE LAWS OF THE STATE OF NEW MEXICO.
 DO HEREBY CERTIFY THAT THIS PLAT CORRECTLY REPRESENTS
 A SURVEY MADE BY ME OR UNDER MY DIRECT SUPERVISION AND
 THAT THIS SURVEY MEETS THE AMENDED MINIMUM STANDARDS
 FOR LAND SURVEYS IN NEW MEXICO.

REVISION | REV. BY | DATE | SCALE: 1"=1000'
DAGGETT SURVEYING, INC.
 FARMINGTON, NEW MEXICO
 (505) 326-1772
 R. HOWARD DAGGETT
 REGISTERED LAND SURVEYOR