



GARREY CARRUTHERS  
GOVERNOR

STATE OF NEW MEXICO

ENERGY, MINERALS AND NATURAL RESOURCES DEPARTMENT

OIL CONSERVATION DIVISION

ga 2214 SW Unit 111  
Carracas Unit 22-A #13

POST OFFICE BOX 2088  
STATE LAND OFFICE BUILDING  
SANTA FE, NEW MEXICO 87504  
(505) 827-5800

April 11, 1989

Nassau Resources, Inc.  
c/o Jerome P. McHugh & Associates  
P.O. Box 809  
Farmington, NM 87499-0809

Attention: Fran Perrin:

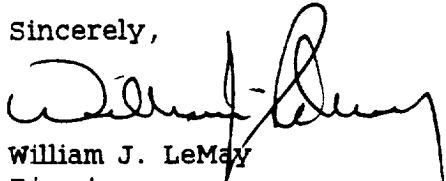
Amended Administrative Order NSL-2580

Dear Ms. Perrin:

Reference is made to your application of February 13, 1989 to amend Division Administrative Order NSL-2580 to include the Basin-Fruitland Coal (Gas) Pool. Said NSL-2580, dated September 20, 1988, authorized a non-standard gas well location for the Carracas Unit 22-A Well No. 13 to be drilled 620 feet from the South line and 540 feet from the West line (Unit M) of Section 22, Township 32 North, Range 5 West, NMPM, to test the Undesignated Cottonwood Fruitland Pool, Rio Arriba County, New Mexico, the SW/4 of said Section 22 to be dedicated to said well forming a standard 160-acre gas spacing and proration unit for said pool.

By authority granted me under the provisions of Rule 8 of the Special Rules and Regulations for the Basin-Fruitland Coal (Gas) Pool as promulgated by Division Order No. R-8768, the above-described well is hereby approved as an unorthodox coal gas well location. The W/2 of said Section 22 shall be dedicated to the well forming a standard 320-acre gas spacing and proration unit for said pool. Furthermore, other provisions of the original order shall remain in full force and effect until further notice.

Sincerely,



William J. LeMay  
Director

WJL/MES/ag

cc: Oil Conservation Division - Aztec  
New Mexico Oil & Gas Engineering Committee - Hobbs  
US Bureau of Land Management - Farmington

RECEIVED  
APR 13 1989  
OIL CON. DIV  
DIST. 3



STATE OF NEW MEXICO  
ENERGY AND MINERALS DEPARTMENT  
OIL CONSERVATION DIVISION  
AZTEC DISTRICT OFFICE

1000 RIO BRAZOS ROAD  
AZTEC, NEW MEXICO 87410  
(505) 334-6178

OIL CONSERVATION DIVISION  
BOX 2088  
SANTA FE, NEW MEXICO 87501

DATE 2-15-89

RE: Proposed MC \_\_\_\_\_  
Proposed DHC \_\_\_\_\_  
Proposed NSL X \_\_\_\_\_  
Proposed SWD \_\_\_\_\_  
Proposed WFX \_\_\_\_\_  
Proposed PMX \_\_\_\_\_

Gentlemen:

I have examined the application dated 2-13-89  
for the Mesa Resource, Inc. Carrasco Unit 224#13 N-22-32N-S10  
Operator Lease and Well No. Unit, S-T-R

and my recommendations are as follows:

Approve  
\_\_\_\_\_  
\_\_\_\_\_  
\_\_\_\_\_  
\_\_\_\_\_  
\_\_\_\_\_

Yours truly,

Ernie B. Buel

February 10, 1989

New Mexico Oil Conservation Division  
ATTN: Mike Stogner  
P. O. Box 2088  
Santa Fe, New Mexico 87504

**RECEIVED**  
FEB 13 1989  
OIL CON. DIV  
DIST. 3

RE: Administrative Order # NSL-2580  
Nassau Resources, Inc.  
Carracas Unit 22 A #13  
620' FSL - 540' FWL  
Sec. 22, Township 32 North, Range 5 West, NMPM  
Rio Arriba County, New Mexico

Gentlemen:

The above referenced Administrative Order granted approval of a gas well location in the Undesignated Cottonwood-Fruitland Pool.

We hereby request that order be amended to grant approval to test the Basin Fruitland Coal Pool. The Application for Permit to Drill was submitted to the Bureau of Land Management on August 4, 1988; it is not approved yet.

Attached is a copy of the C-102 plat for the Basin Fruitland Coal Pool.

All offsetting operators, as indicated on the attached Revised Lease Plat, have been notified of this application by certified mail.

Please contact us if anything further is required to complete this application.

Respectfully submitted,

*Fran Perrin*

Fran Perrin

Attachments

XC: Ernie Busch, NMOCD, Aztec, NM ✓  
Jerome P. McHugh/Kindermac Partners  
Amoco Production Co.  
Dugan Production Corp.

cm

Main Office  
Jerome P. McHugh & Associates  
Operating Affiliate: Nassau Resources, Inc.  
650 South Cherry, Suite 1225  
Denver, Colorado 80222  
(303) 321-2111

All distances must be from the outer boundaries of the Section.

Operator Nassau Resources, Inc.		Lease Carracas Unit 22 A			Well No. 13
Well Letter M	Section 22	Township 32 North	Range 5 West	County Rio Arriba	
Actual Footage Location of Well: 620 feet from the South line and 540 feet from the West line					
Ground Level Elev. 7022	Producing Formation Fruitland		Pool Basin Fruitland Coal		Dedicated Acres 320


1. Outline the acreage dedicated to the subject well by colored pencil or hatchure marks on the plat below.
2. If more than one lease is dedicated to the well, outline each and identify the ownership thereof (both as to working interest and royalty).
3. If more than one lease of different ownership is dedicated to the well, have the interests of all owners been consolidated by communitization, unitization, force-pooling, etc?

☒ Yes ☐ No If answer is "yes," type of consolidation Carracas Unit - Unitization

If answer is "no," list the owners and tract descriptions which have actually been consolidated. (Use reverse side of this form if necessary.)

No allowable will be assigned to the well until all interests have been consolidated (by communitization, unitization, forced-pooling, or otherwise) or until a non-standard unit, eliminating such interests, has been approved by the Division.

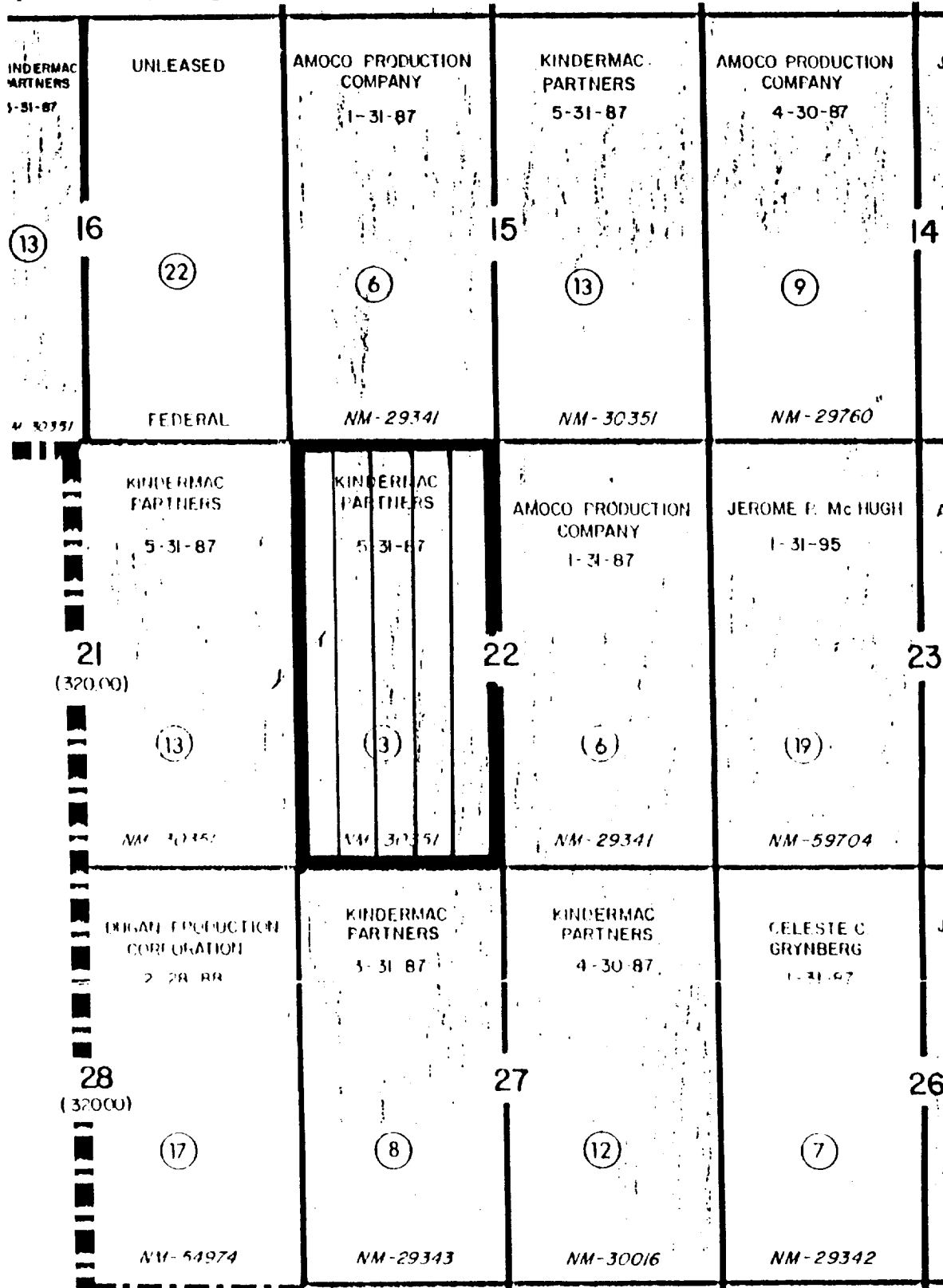
NM 30351 Kindermac Partners	
SECTION 22	

CERTIFICATION	
I hereby certify that the information contained herein is true and complete to the best of my knowledge and belief.	
<i>Fran Perrin</i>	
Name	Fran Perrin
Position	Admin. Asst.
Company	Nassau Resources, Inc.
Date	12/8/88
	
Date Surveyed	June 23, 1988
Registered Professional Engineer and/or Land Surveyor	
<i>Edward L. Risenkoff</i>	
Certificate No.	5979

# LEASE PLAT

Township 32 North, Range 5 West

Rio Arriba County, N.M.



Offsetting Operators:

Amoco Production Co.  
Dugan Production Co.

Unleased Federal Minerals:

E/2 of Sec. 16, T32N, R5W

Operating Affiliates:

Kindermac Partners  
Nassau Resources, Inc.