



NEW MEXICO ENERGY, MINERALS
& NATURAL RESOURCES DEPARTMENT

OIL CONSERVATION DIVISION
2040 South Pacheco Street
Santa Fe, New Mexico 87505
(505) 827-7131

May 19, 1999

RECEIVED
MAY 21 1999

OIL CON. DIV.
DIST. 3

Energen Resources Corporation
2198 Bloomfield Highway
Farmington, New Mexico 87401
Attention: Richard P. Corcoran

Administrative Order NSL-4285

Dear Mr. Corcoran:

Reference is made to your application dated April 28, 1999 for an exception to the well location requirements provided within the "*Special Rules for the Blanco-Mesaverde Pool*," as promulgated by New Mexico Oil Conservation Division ("Division") Order No. R-10987-A, issued in Case No. 12069 dated February 1, 1999. The E/2 of Section 24, Township 32 North, Range 6 West, NMPM, Rio Arriba County, New Mexico is to be dedicated to the proposed well in order to form a standard 320-acre stand-up gas spacing and proration unit for the Blanco-Mesaverde Pool.


This application has been duly filed under the provisions of Division Rules 104.F and 605.B and the applicable rules governing the Blanco-Mesaverde Pool.

By the authority granted me under the provisions of Division Rule 104.F(2), the following described well to be drilled at an unorthodox gas well location in Section 24 is hereby approved:

San Juan "32-5" Unit Well No. 12-A
685' FSL & 620' FEL (Unit P) 24-32N-6W
(API No. 30-039-26157).

Further, the aforementioned well and spacing unit will be subject to all existing rules, regulations, policies, and procedures applicable to prorated gas pools in Northwest, New Mexico.

Sincerely,


Lori Wrotenbery
Director

LW/MES/kv

cc: New Mexico Oil Conservation Division - Aztec
U. S. Bureau of Land Management - Farmington

April 28, 1999

Mr. Michael E. Stogner
New Mexico Oil Conservation Division
2040 South Pacheco
Santa Fe, New Mexico 87505

RECEIVED
APR 29 1999
OIL CON. DIV.
DIST. 3

RE: Administrative Approval of Unorthodox Location
San Juan 32-5 Unit #12A Well
685' FSL, 620' FEL
Section 24, T32N-R6W
Mesa Verde
Rio Arriba County, New Mexico

Dear Mr. Stogner:

Energen Resources Corporation requests administrative approval for an unorthodox location of its San Juan 32-5 Unit #12A well under the provisions of NMOCD Order Number R-10987A.

A standard location is not possible due to steep terrain, the proliferation of cultural artifacts, and an archaeological site. The well pad and access road were relocated to avoid encroachment on the site, as set out in the attached archaeological survey.

Even though the proposed location is within a Federal Exploratory Unit and there is a proration unit to the east of our proposed well, the distance to the outer boundary of the Federal Unit on the east is still less than half (1/2) a mile. The spacing unit to the east includes all of Section 19, T32N-R6W, which is less than 1,428' wide.

A copy of this application is being submitted to all offset operators by certified mail with a request that they furnish your office in Santa Fe with a Waiver of Objection.

Attached is a well location plat showing acreage, a topographic plat of the area, and a map showing all offsetting operators.

Sincerely,

Richard P. Corcoran (TM)

Richard P. Corcoran
District Landman

RPC/tm
Enclosures

CC: NMOCD-Aztec, BLM-Farmington, Offset Operators

District I
1901 Box 1980, Hobbs, NM 88241-1980
District II
111 South First, Artesia, NM 88210
District III
1000 Rio Brazos Rd., Aztec, NM 87410
District IV
2040 South Pacheco, Santa Fe, NM 87505

State of New Mexico
Energy, Minerals & Natural Resources Department

OIL CONSERVATION DIVISION
2040 South Pacheco
Santa Fe, NM 87505

Revised October 18, 1994
Instructions on back
Submit to Appropriate District Office
State Lease - 4 Copies
Fee Lease - 3 Copies

☐ AMENDED REPORT

WELL LOCATION AND ACREAGE DEDICATION PLAT

1. API Number	2. Pool Code 72329	3. Pool Name Blanco Mesavieja
4. Property Code	5. Property Name SAN JUAN 32-5	6. Well Number 12A
7. OGRID No. 162928	8. Operator Name ENERGEN RESOURCES, INC.	9. Elevation 6308'

10. Surface Location



UL or lot no. P	Section 24	Township 32N	Range 6W	Lot Idn	Feet from the 685'	North/South line SOUTH	Feet from the 620'	East/West line EAST	County RIO ARriba
--------------------	---------------	-----------------	-------------	---------	-----------------------	---------------------------	-----------------------	------------------------	----------------------

11. Bottom Hole Location If Different From Surface

UL or lot no.	Section	Township	Range	Lot Idn	Feet from the	North/South line	Feet from the	East/West line	County
---------------	---------	----------	-------	---------	---------------	------------------	---------------	----------------	--------

12. Dedicated Acres 320	13. Joint or Infill	14. Consolidation Code	15. Order No.
----------------------------	---------------------	------------------------	---------------

NO ALLOWABLE WILL BE ASSIGNED TO THIS COMPLETION UNTIL ALL INTERESTS HAVE BEEN CONSOLIDATED OR A NON-STANDARD UNIT HAS BEEN APPROVED BY THE DIVISION

16 S88°24'W N01°21'W 2624.82' RECEIVED APR 29 1999 OIL CON. DIV. DIST. 3 Section 24	5348.64' 2624.80' N00°10'E	17 OPERATOR CERTIFICATION I hereby certify that the information contained herein is true and complete to the best of my knowledge and belief  Signature Gary W. Brink Printed Name Production Superintendent Title Date 3/29/99
N00°21'E 2670.36'	2724.48' N00°01'W	18 SURVEYOR CERTIFICATION I hereby certify that the well location shown on this plat was plotted from field notes of actual surveys made by me or under my supervision, and that the same is true and correct to the best of my belief. Date of Survey 02/22/99 Signature and Seal of Professional Surveyor:  Certification Number
S88°34'W 2638.68'	685' 620'	S89°21'W 2656.50'

ENERGEN RESOURCES, INC.

SAN JUAN 32-5 UNIT No.12A

685' FSL, 620' FEL

SE/4 SEC.24, T-32-N, R-06-W, N.M.P.M.

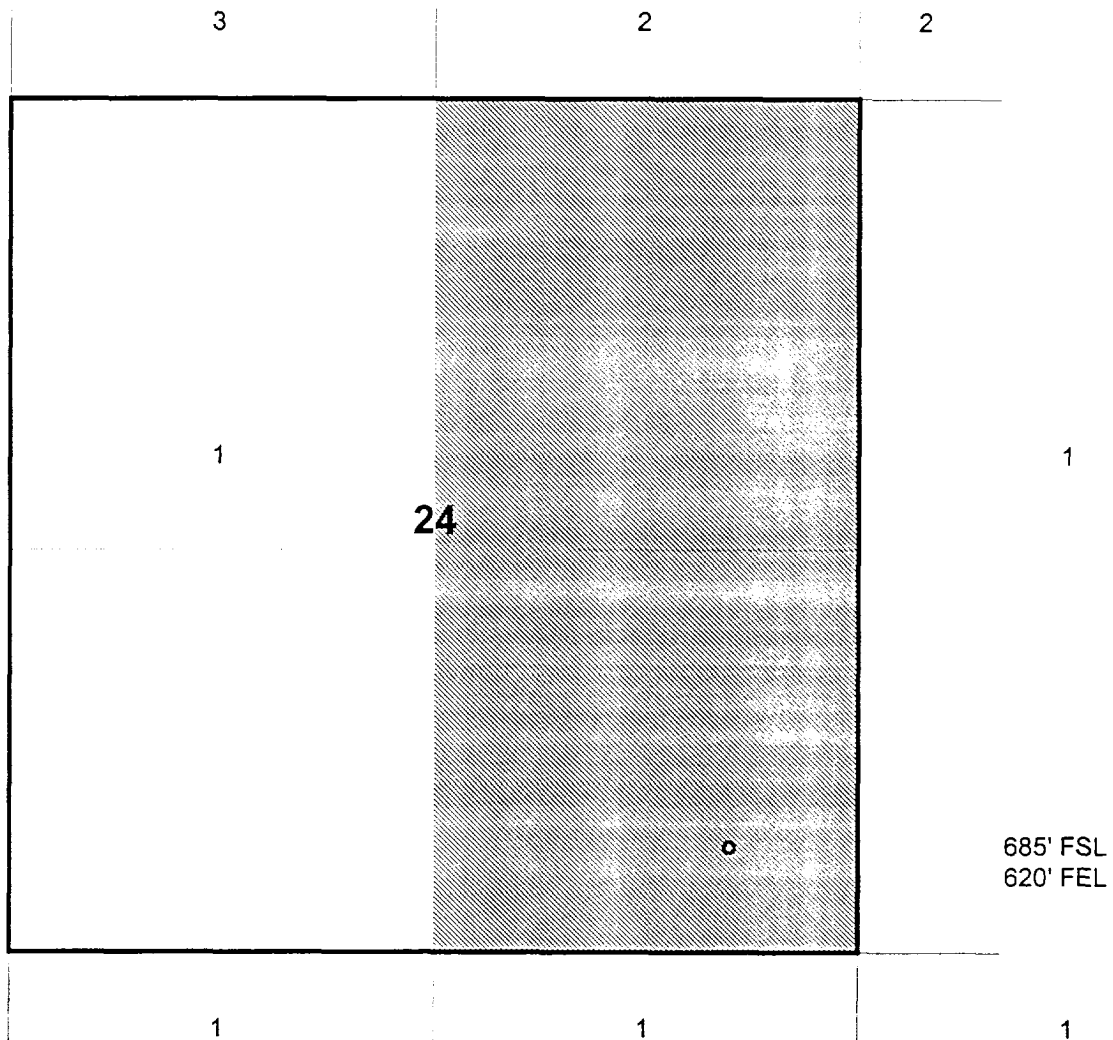
RIO ARriba COUNTY, NEW MEXICO

GROUND ELEVATION: 6308

BANCOS MESA NW QUADRANGLE

Energen Resources Corporation

San Juan 32-5 Unit 12A
OFFSET OPERATOR \ OWNER PLAT
Mesa Verde Formation
Township 32 North - Range 6 West
Section 24: E/2



1. Taurus Exploration U S A, Inc

2. Amoco

F. O. Elliott

3. Amoco

F. O. Elliott

Turner production co.

Frank A. Schultz

William Webb

Benson-Montin-Greer

Thomas J. Marquez

Anna Marie Speidell

Aurora C. Marquez