

UNITED STATES  
DEPARTMENT OF THE INTERIOR  
BUREAU OF LAND MANAGEMENT

FORM APPROVED  
Budget Bureau No. 1004-0135  
Expires: March 31, 1993

SUNDRY NOTICES AND REPORTS ON WELLS

Do not use this form for proposals to drill or to deepen or reentry to a different reservoir.

Use "APPLICATION FOR PERMIT - " for such proposals

5. Lease Designation and Serial No.

SF-079011

6. If Indian, Allottee or Tribe Name

7. If Unit or CA, Agreement Designation

San Juan 32-5 Unit

8. Well Name and No.

San Juan 32-5 Unit 4R

9. API Well No.

30-039-26364

10. Field and Pool, or exploratory Area

Blanco Mesaverde

11. County or Parish, State

Rio Arriba NM

SUBMIT IN TRIPLICATE

1. Type of Well

☐ Oil Well ☒ Gas Well ☐ Other

2. Name of Operator

ENERGEN RESOURCES CORPORATION

3. Address and Telephone No.

2198 Bloomfield Highway, Farmington, NM 87401

4. Location of Well (Footage, Sec., T., R., M., or Survey Description)

510' FSL, 2405' FWL

N-23-32N-6W

12. CHECK APPROPRIATE BOX(s) TO INDICATE NATURE OF NOTICE, REPORT, OR OTHER DATA

TYPE OF SUBMISSION

- ☒ Notice of Intent  
☐ Subsequent Report  
☐ Final Abandonment Notice

TYPE OF ACTION

- ☐ Abandonment  
☐ Recompletion  
☐ Plugging Back  
☐ Casing Repair  
☐ Altering Casing  
☐ Other \_\_\_\_\_
- ☒ Change of Plans  
☐ New Construction  
☐ Non-Routine Fracturing  
☐ Water Shut-Off  
☐ Conversion to Injection  
☐ Dispose Water

(Note: Report results of multiple completion on Well Completion or Recompletion Report and Log form.)

13. Describe Proposed or Completed Operations (Clearly state all pertinent details, and give pertinent dates, including estimated date of starting any proposed work. If well is directionally drilled, give subsurface locations and measured and true vertical depths for all markers and zones pertinent to this work.)\*

ATTACHED IS A PLAT TO CHANGE THE NAME TO: SAN JUAN 32-5 UNIT #19.

Energen Resources Corporation requests an extension of our APD which was approved April 26, 2000 until October 2001. We intend to drill this well during our drilling window of 2001.

14. I hereby certify that the foregoing is true and correct

Signed [Signature] Title Drilling & Completion Foreman Date 1/18/01

(This space for Federal or State office use)

Approved by /s/ Jim Lovato Title \_\_\_\_\_ Date JAN 29 2001

Conditions of approval, if any:

Title 18 U.S.C. Section 1001, makes it a crime for any person knowingly and willfully to make to any department or agency of the United States any false, fictitious or fraudulent statements or representations as to any matter within its jurisdiction.

\* See Instruction on Reverse Side

District I  
PO Box 1980, Hobbs, NM 88241-1980

District II  
PO Drawer 00, Artesia, NM 88211-0719

District III  
1000 Rio Brazos Rd., Aztec, NM 87410

District IV  
PO Box 2088, Santa Fe, NM 87504-2088

State of New Mexico  
Energy, Minerals & Natural Resources Department

OIL CONSERVATION DIVISION  
PO Box 2088  
Santa Fe, NM 87504-2088

Form C-102  
Revised February 21, 1994  
Instructions on back  
Submit to Appropriate District Office  
State Lease - 4 Copies  
Fee Lease - 3 Copies

☐ AMENDED REPORT

27 JUN 92 01:27

WELL LOCATION AND ACREAGE DEDICATION PLAT

*API Number 30-039-26364		*Pool Code 72319	*Pool Name Blanco Mesaverde
*Property Code	*Property Name SAN JUAN 32-5 UNIT		*Well Number 19
*GRID No. 162928	*Operator Name ENERGEN RESOURCES CORPORATION		*Elevation 6331'

<sup>10</sup> Surface Location

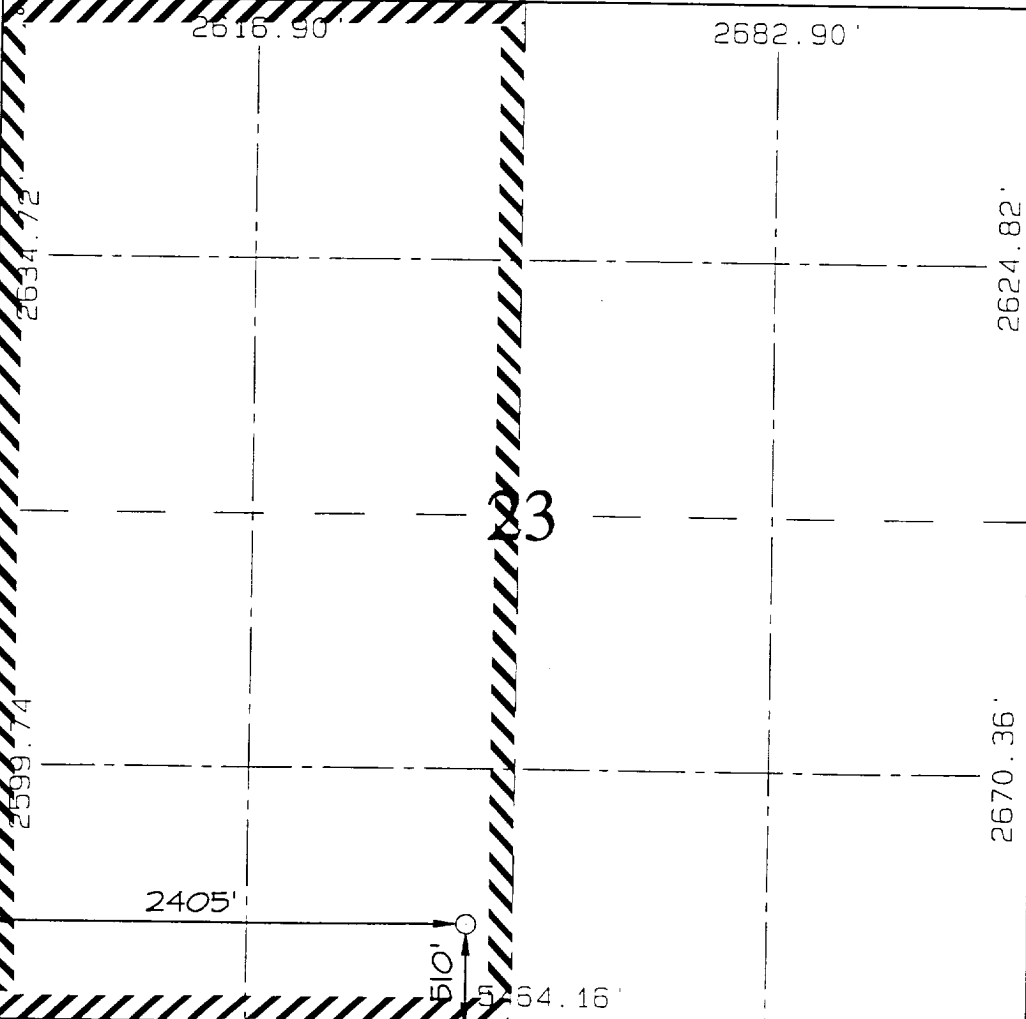


UL or lot no. N	Section 23	Township 32N	Range 6W	Lot Idn	Feet from the 510	North/South line SOUTH	Feet from the 2405	East/West line WEST	County RIO ARriba
--------------------	---------------	-----------------	-------------	---------	----------------------	---------------------------	-----------------------	------------------------	----------------------

<sup>11</sup> Bottom Hole Location If Different From Surface

UL or lot no.	Section	Township	Range	Lot Idn	Feet from the	North/South line	Feet from the	East/West line	County
---------------	---------	----------	-------	---------	---------------	------------------	---------------	----------------	--------

<sup>12</sup> Dedicated Acres 320	<sup>13</sup> Joint or Infill	<sup>14</sup> Consolidation Code	<sup>15</sup> Order No.
--------------------------------------	-------------------------------	----------------------------------	-------------------------

NO ALLOWABLE WILL BE ASSIGNED TO THIS COMPLETION UNTIL ALL INTERESTS HAVE BEEN CONSOLIDATED  
OR A NON-STANDARD UNIT HAS BEEN APPROVED BY THE DIVISION

	<p><sup>17</sup> OPERATOR CERTIFICATION</p> <p>I hereby certify that the information contained herein is true and complete to the best of my knowledge and belief.</p> <p> Signature Gary Brink Printed Name Production Superintendent Title 11/18/01 Date</p>
	<p><sup>18</sup> SURVEYOR CERTIFICATION</p> <p>I hereby certify that the well location shown on this plat was plotted from field notes of actual surveys made by me or under my supervision, and that the same is true and correct to the best of my belief.</p> <p>NOVEMBER 13, 1999 Date of Survey Signature and Seal  Certificate 6857</p>