

District I
PO Box 1980, Hobbs, NM 88241-1980
District II
PO Drawer DD, Artesia, NM 88211-0719
District III
1000 Rio Brazos Rd., Aztec, NM 87410
District IV
PO Box 2088, Santa Fe, New Mexico 87505

State of New Mexico
Energy, Minerals & Natural Resources Department
OIL CONSERVATION DIVISION
2040 South Pacheco
Santa Fe, New Mexico 87505

Form C-104
Revised February 21, 1994
Instructions on back
Submit to Appropriate District Office
5 Copies

☐ AMENDED REPORT

I. REQUEST FOR ALLOWABLE AND AUTHORIZATION TO TRANSPORT

¹ Operator name and address PLAYA Minerals & Energy, Inc. 650 North Sam Houston Pkwy. E. Suite 500 Houston, Texas 77060		² OGRID Number 171052
		³ Reason for Filing Code CH - Effective September 1, 1999
⁴ API Number 30-045-10163	⁵ Pool Name Water Supply Horseshoe Gallup	⁶ Pool Code 32870
⁷ Property Code	⁸ Property Name Horseshoe Gallup Unit W	⁹ Well Number 4

10 Surface Location

UL or lot no. L	Section 34	Township 31N	Range 16W	Lot Idn	Feet from the 2390	North/South Line SOUTH	Feet from the 738	East/West line WEST	County San Juan
--------------------	---------------	-----------------	--------------	---------	-----------------------	---------------------------	----------------------	------------------------	--------------------

11 Bottom Hole Location

UL or lot no.	Section	Township	Range	Lot Idn	Feet from the	North/South Line	Feet from the	East/West line	County
---------------	---------	----------	-------	---------	---------------	------------------	---------------	----------------	--------

12 Lse Code U	13 Producing Method Code	4 Gas Connection Dat	15 C-129 Permit Number	16 C-129 Effective Date	17 C-129 Expiration Date
------------------	--------------------------	----------------------	------------------------	-------------------------	--------------------------

III. Oil and Gas Transporters

18 Transporter OGRID	19 Transporter Name and Address	20 POD	21 O/G	22 POD ULSTR Location and Description
009018	Giant Industries, Inc.	0098910	O	

IV. Produced Water



	24 POD ULSTR Location and Description
--	---------------------------------------


V. Well Completion Data

25 Spud Date	26 Ready Date	27 TD	28 PBTD	29 Perforations
30 Hole Size	31 Casing & Tubing Size	32 Depth Set	33 Sacks Cement	

VI. Well Test Data

34 Date New Oil	35 Gas Delivery Date	36 Test Date	37 Test Length	38 Tbg. Pressure	39 Csg. Pressure
40 Choke Size	41 Oil	42 Water	43 Gas	44 AOF	45 Test Method

46 I hereby certify that the rules of the Oil Conservation Division have been complied with and that the information given above is true and complete to the best of my knowledge and belief. Signature: 		OIL CONSERVATION DIVISION Approved by:  Title: SUPERVISOR DISTRICT #5 Approval Date: NOV 12 1999	
Printed name: John N. Ehrman	Title: President	Approval Date: NOV 12 1999	
Date: 11/8/99	Phone: (713) 223-5600		

47 If this is a change of operator fill in the OGRID number and name of the previous operator			
	Irene Martinez	Engineering Technician	October 25, 1999
Previous Operator Signature	Printed Name	Title	Date
Central Resources, Inc. 003939			