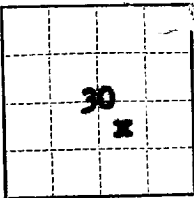


(SUBMIT IN TRIPLICATE)

UNITED STATES
DEPARTMENT OF THE INTERIOR
GEOLOGICAL SURVEY

Indian Agency Ute Mountain Tribal
Allottee _____
Lease No. 14-20-601-84



SUNDRY NOTICES AND REPORTS ON WELLS

NOTICE OF INTENTION TO DRILL	<input checked="" type="checkbox"/>	SUBSEQUENT REPORT OF WATER SHUT-OFF	<div style="text-align: right;"> RECEIVED OCT 27 1959 U. S. GEOLOGICAL SURVEY Ft. Hulet, NEW MEXICO </div>
NOTICE OF INTENTION TO CHANGE PLANS		SUBSEQUENT REPORT OF SHOOTING OR ACIDIZING	
NOTICE OF INTENTION TO TEST WATER SHUT-OFF		SUBSEQUENT REPORT OF ALTERING CASING	
NOTICE OF INTENTION TO REDRILL OR REPAIR WELL		SUBSEQUENT REPORT OF REDRILLING OR REPAIR	
NOTICE OF INTENTION TO SHOOT OR ACIDIZE		SUBSEQUENT REPORT OF ABANDONMENT	
NOTICE OF INTENTION TO PULL OR ALTER CASING		SUPPLEMENTARY WELL HISTORY	
NOTICE OF INTENTION TO ABANDON WELL			

(INDICATE ABOVE BY CHECK MARK NATURE OF REPORT, NOTICE, OR OTHER DATA)

October 26, 1959

Well No. 6 is located 1650 ft. from S line and 1980 ft. from E line of sec. 30

NW SE Sec. 30 31N 14W RPM
($\frac{1}{4}$ Sec. and Sec. No.) (Twp.) (Range) (Meridian)
Verde-Gallup San Juan New Mexico
(Field) (County or Subdivision) (State or Territory)

The elevation of the derrick floor above sea level is 5547 ft.

DETAILS OF WORK

(State names of and expected depths to objective sands; show sizes, weights, and lengths of proposed casings; indicate mudding jobs, cementing points, and all other important proposed work)

It is intended to drill well with rotary tools to estimated depth of 4700'.
Sand-oil frac the Gallup pay section in open hole.

Casing program:

8-5/8" O.D. @ 125' w/100 sz. cement circulated to surface.
5-1/2" O.D. @ 4550' w/D.V. Tool set below Point Lockout and two stage cement
w/25 sz. below & 100 sz. above tool.
4-1/2" liner in open hole.

The NW SE of Section 30 is dedicated to this well.

I understand that this plan of work must receive approval in writing by the Geological Survey before operations may be commenced.


Company Three States Natural Gas Company

Address Box 67

Farmington, New Mexico


By Original Signed By John Carothers

Title Assistant District Supt.



pl

L



NEW MEXICO OIL CONSERVATION COMMISSION

Well Location and Acreage Dedication Plat

Section A.

Date October 26, 1959


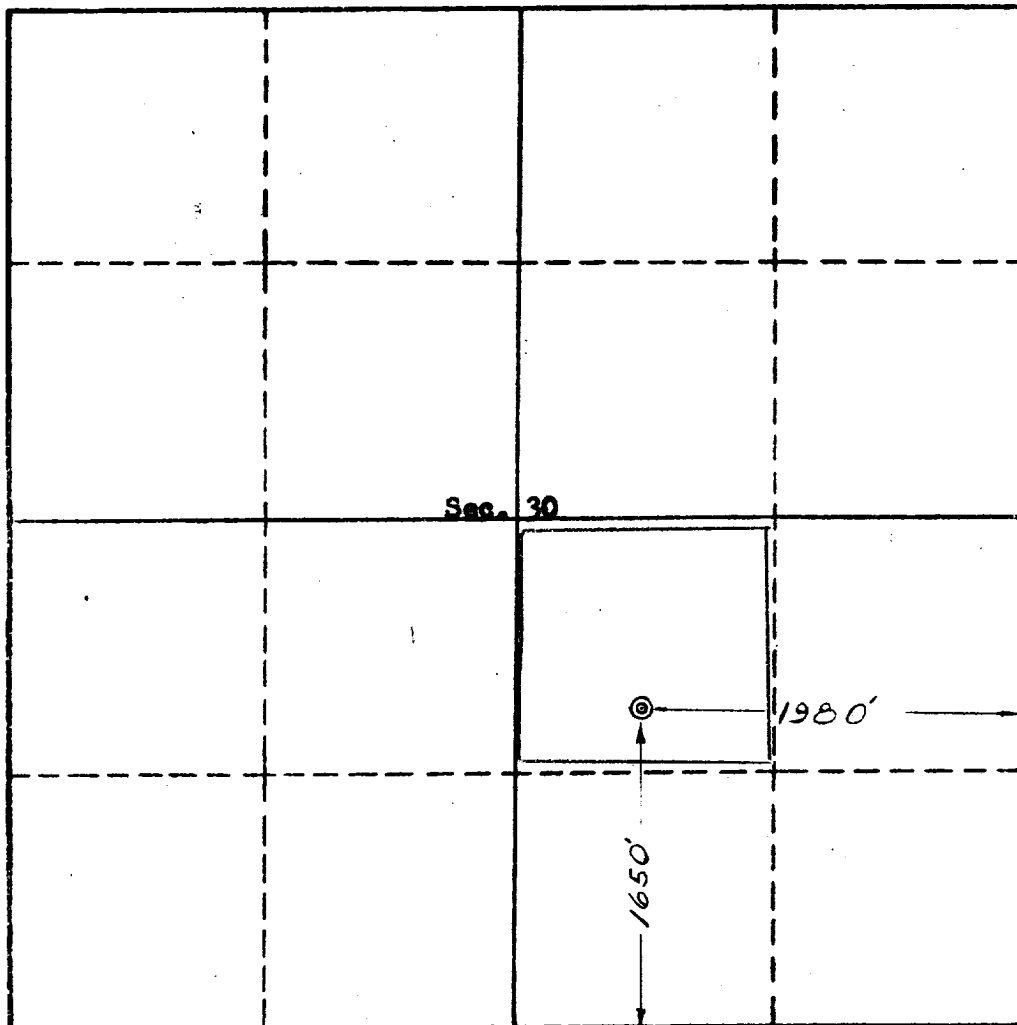
Operator Three States Natural Gas Company Lease Tribal
Well No. 6 Unit Letter J Section 30 Township 31 North Range 14 West NMPM
Located 1650 Feet From South Line, 1980 Feet From East Line
County San Juan G. L. Elevation 5534 Dedicated Acreage 40 Acres
Name of Producing Formation Gallup Pool Verde-Gallup

1. Is the Operator the only owner* in the dedicated acreage outlined on the plat below?
Yes x No
2. If the answer to question one is "no," have the interests of all the owners been consolidated by communitization agreement or otherwise? Yes No . If answer is "yes,"
Type of Consolidation
3. If the answer to question two is "no," list all the owners and their respective interests below:

Owner

Land Description

Section B



This is to certify that the information in Section A above is true and complete to the best of my knowledge and belief.

Three States Natural Gas Co.
(Operator)

John Casotto
(Representative)
P. O. Box 67
Farmington, New Mexico
Address

This is to certify that the well location shown on the plat in Section A was located from field notes of surveys made 1954 or under my supervision and that the same is true and correct to the best of knowledge and belief.

Date Surveyed October 1, 1959

Ernest V. Echolaw
Ernest V. Echolaw
Registered Land Surveyor.

Certificate No. 1545

