

(SUBMIT IN TRIPLICATE)

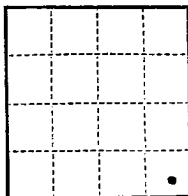
UNITED STATES
DEPARTMENT OF THE INTERIOR
GEOLOGICAL SURVEY

Indian Agency _____

Window Rock _____

Allottee Navajo Tribal _____

Lease No. 11,20-603-734



SUNDRY NOTICES AND REPORTS ON WELLS

NOTICE OF INTENTION TO DRILL _____	<input checked="" type="checkbox"/> SUBSEQUENT REPORT OF WATER SHUT-OFF _____
NOTICE OF INTENTION TO CHANGE PLANS _____	SUBSEQUENT REPORT OF SHOOTING OR ACIDIZING _____
NOTICE OF INTENTION TO TEST WATER SHUT-OFF _____	SUBSEQUENT REPORT OF ALTERING CASING _____
NOTICE OF INTENTION TO REDRILL OR REPAIR WELL _____	SUBSEQUENT REPORT OF REDRILLING OR REPAIR _____
NOTICE OF INTENTION TO SHOOT OR ACIDIZE _____	SUBSEQUENT REPORT OF ABANDONMENT _____
NOTICE OF INTENTION TO PULL OR ALTER CASING _____	SUPPLEMENTARY WELL HISTORY _____
NOTICE OF INTENTION TO ABANDON WELL _____	

(INDICATE ABOVE BY CHECK MARK NATURE OF REPORT, NOTICE, OR OTHER DATA)

RECEIVED
SEP 26 1958
U. S. GEOLOGICAL SURVEY
FARMINGTON, NEW MEXICO

September 24, 1958

Well No. 5 is located 660 ft. from S line and 660 ft. from E line of sec. 30

G. SE SE Sec. 30 31 N 16 W N. M. P. M.
(1/4 Sec. and Sec. No.) (Twp.) (Range) (Meridian)


Horseshoe-Gallup ext San Juan New Mexico
(Field) (County or Subdivision) (State or Territory)

The elevation of the ground ~~casement~~ above sea level is 5452.5 ft.

DETAILS OF WORK

(State names of and expected depths to objective sands; show sizes, weights, and lengths of proposed casings; indicate mudding jobs, cementing points, and all other important proposed work)

We propose to drill a well at the above location with rotary tools to an approximate total depth of 1300' for completion in the Upper and Lower Tocito formations. 100' of 8-5/8" O.D. 21# J-55 surface casing will be set and cemented to surface. Should the well prove productive a 5-1/2" O.D. 11# H-40 oil string will be used.



I understand that this plan of work must receive approval in writing by the Geological Survey before operations may be commenced.

Company The Atlantic Refining Company

Address P. O. Box 520

Casper, Wyoming

By A. D. Kasper

Title Drilling Superintendent

NEW MEXICO OIL CONSERVATION COMMISSION

Well Location and Acreage Dedication Plat

Section A.

Date September 24, 1958

Operator THE ATLANTIC REFINING COMPANY Lease NAVAJO
 Well No. 5 Unit Letter P Section 30 Township 31 NORTH Range 16 WEST, NMPM
 Located 660 Feet From the SOUTH Line, 660 Feet From the EAST Line
 County SAN JUAN G. L. Elevation 5452.5 Dedicated Acreage 40.0 Acres
 Name of Producing Formation Tocito and Lower Tocito Pool Horseshoe-Gallup

1. Is the Operator the only owner in the dedicated acreage outlined on the plat below?
 Yes ☒ No ☐
2. If the answer to question one is "no", have the interests of all the owners been consolidated by communitization agreement or otherwise? Yes ☐ No ☐ If answer is "yes", Type of Consolidation.
3. If the answer to question two is "no", list all the owners and their respective interests below:

Owner

Land Description



Section B.

Note: All distances must be from outer boundaries of section.

This is to certify that the information in Section A above is true and complete to the best of my knowledge and belief.

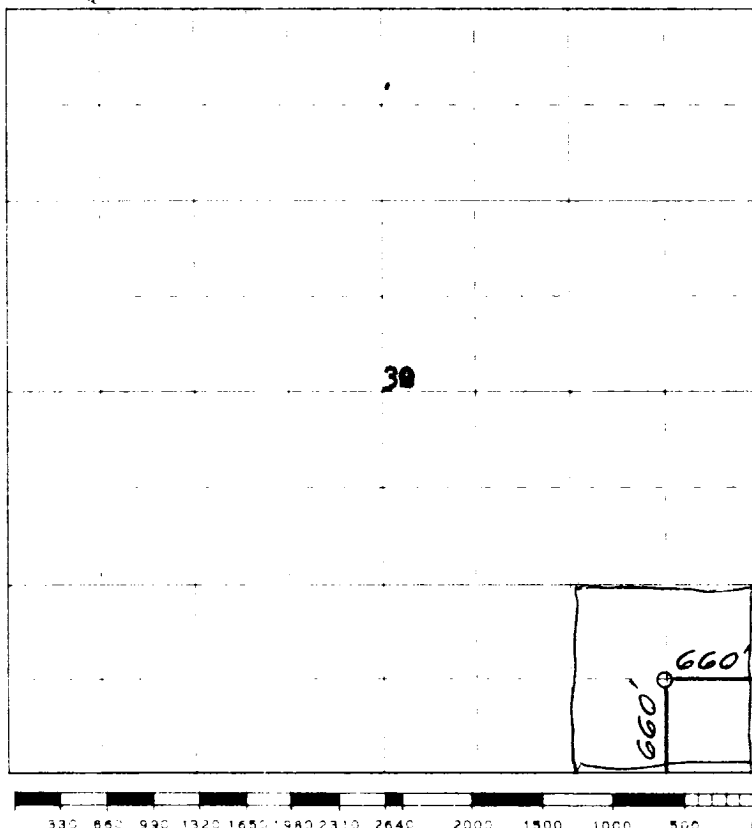
The Atlantic Refining Company
 (Operator)

A. C. Kloxin

(Representative)

F. C. Box 520, Casper, Wyoming
 (Address)

Ref: SJE plat of survey



Scale 4 inches equal 1 mile

This is to certify that the above plat was prepared from field notes of actual surveys made by me or under my supervision and that the same are true and correct to the best of my knowledge and belief.

(Seal)

Date Surveyed 6 AUGUST 1958

Farmington, New Mexico

James P. Lense
 Registered Professional Engineer and/or Land Surveyor
 JAMES P. LENSE N. MEX. REG. No. 1162