

District I  
PO Box 1980, Hobbs, NM 88241-1980  
District II  
PO Drawer DD, Artesia, NM 88211-0719  
District III  
1000 Rio Brazos Rd., Aztec, NM 87410  
District IV  
PO Box 2088, Santa Fe, New Mexico 87505

State of New Mexico  
Energy, Minerals & Natural Resources Department

OIL CONSERVATION DIVISION  
2040 South Pacheco  
Santa Fe, New Mexico 87505

Form C-104  
Revised February 21, 1994  
Instructions on back  
Submit to Appropriate District Office  
5 Copies

☐ AMENDED REPORT

I. REQUEST FOR ALLOWABLE AND AUTHORIZATION TO TRANSPORT

<sup>1</sup> Operator name and address  PLAYA Minerals & Energy, Inc. 650 North Sam Houston Pkwy. E. Suite 500 Houston, Texas 77060		<sup>2</sup> OGRID Number  171052
		<sup>3</sup> Reason for Filing Code  CH - Effective September 1, 1999
<sup>4</sup> API Number 30-045-10294	<sup>5</sup> Pool Name Horseshoe Gallup	<sup>6</sup> Pool Code 32870
<sup>7</sup> Property Code	<sup>8</sup> Property Name Horseshoe Gallup Unit	<sup>9</sup> Well Number 018

<sup>10</sup> Surface Location									
<sup>1</sup> UL or lot no. N	<sup>2</sup> Section 30	<sup>3</sup> Township 31N	<sup>4</sup> Range 16W	<sup>5</sup> Lot Idn	<sup>6</sup> Feet from the 660	<sup>7</sup> North/South Line SOUTH	<sup>8</sup> Feet from the 2053	<sup>9</sup> East/West line WEST	<sup>10</sup> County San Juan

<sup>11</sup> Bottom Hole Location									
<sup>1</sup> UL or lot no.	<sup>2</sup> Section	<sup>3</sup> Township	<sup>4</sup> Range	<sup>5</sup> Lot Idn	<sup>6</sup> Feet from the	<sup>7</sup> North/South Line	<sup>8</sup> Feet from the	<sup>9</sup> East/West line	<sup>10</sup> County
<sup>12</sup> Lse Code N	<sup>13</sup> Producing Method Code	<sup>14</sup> Gas Connection Dat	<sup>15</sup> C-129 Permit Number	<sup>16</sup> C-129 Effective Date	<sup>17</sup> C-129 Expiration Date				

III. Oil and Gas Transporters

<sup>18</sup> Transporter OGRID	<sup>19</sup> Transporter Name and Address	<sup>20</sup> POD	<sup>21</sup> O/G	<sup>22</sup> POD ULSTR Location and Description
009018	Giant Industries, Inc.	0998910	O	

IV. Produced Water



<sup>24</sup> POD ULSTR Location and Description
--

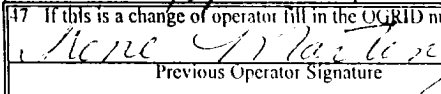
V. Well Completion Data

<sup>25</sup> Spud Date	<sup>26</sup> Ready Date	<sup>27</sup> TD	<sup>28</sup> PBTD	<sup>29</sup> Perforations
<sup>30</sup> Hole Size	<sup>31</sup> Casing & Tubing Size	<sup>32</sup> Depth Set	<sup>33</sup> Sacks Cement	

VI. Well Test Data

<sup>34</sup> Date New Oil	<sup>35</sup> Gas Delivery Date	<sup>36</sup> Test Date	<sup>37</sup> Test Length	<sup>38</sup> Tbg Pressure	<sup>39</sup> Csg Pressure
<sup>40</sup> Choke Size	<sup>41</sup> Oil	<sup>42</sup> Water	<sup>43</sup> Gas	<sup>44</sup> AOF	<sup>45</sup> Test Method

<sup>46</sup> I hereby certify that the rules of the Oil Conservation Division have been complied with and that the information given above is true and complete to the best of my knowledge and belief. Signature: 		OIL CONSERVATION DIVISION	
Printed name: John N. Ehrman		Approved by: 	
Title: President		Title: SUPERVISOR DISTRICT #3	
Date: 11/8/99		Approval Date: NOV 12 1999	
Phone: (713) 223-5600			

<sup>47</sup> If this is a change of operator fill in the OGRID number and name of the previous operator			
	Irene Martinez	Engineering Technician	October 25, 1999
Previous Operator Signature	Printed Name	Title	Date
Central Resources, Inc. 003989			