

NEW MEXICO OIL CONSERVATION COMMISSION

Santa Fe, New Mexico

NOTICE OF INTENTION TO DRILL OR RECOMPLETE

Notice must be given to the District Office of the Oil Conservation Commission and approval obtained before drilling or recompletion begins. If changes in the proposed plan are considered advisable, a copy of this notice showing such changes will be returned to the sender. Submit this notice in QUINTUPLICATE. One copy will be returned following approval. See additional instructions in Rules and Regulations of the Commission.

Farmington, New Mexico
(Place)

March 19, 1953
(Date)

OIL CONSERVATION COMMISSION
SANTA FE, NEW MEXICO

Gentlemen:

You are hereby notified that it is our intention to commence the (Drilling) ~~(Recompletion)~~ of a well to be known as **Riddle #2-C**

EL PASO NATURAL GAS COMPANY
(Company or Operator)

Riddle (Lease), Well No. 2-C, in NE 1/4 (Unit). The well is

located 990 feet from the North line and 990 feet from the

East line of Section 30, T. 31N, R. 9W, NMPM.

(GIVE LOCATION FROM SECTION LINE) Blanco Pool, San Juan County

If State Land the Oil and Gas Lease is No.

If patented land the owner is Felipe Jacques

Address Blanco, New Mexico (NE 1/4 NE 1/4)

We propose to drill well with drilling equipment as follows: Rotary tools through the

Mesaverde drilling the pay with gas circulation.

The status of plugging bond is State Wide Bond

Drilling Contractor San Juan Drilling Company

We intend to complete this well in the Mesa Verde Formation

formation at an approximate depth of 5550' feet.

CASING PROGRAM

We propose to use the following strings of Casing and to cement them as indicated:

Size of Hole	Size of Casing	Weight per Foot	New or Second Hand	Depth	Sacks Cement
<u>13-3/8</u>	<u>9-5/8</u>	<u>25.4</u>	<u>New</u>	<u>160</u>	<u>125</u>
<u>8-3/4</u>	<u>7"</u>	<u>20</u>	<u>New</u>	<u>4810</u>	<u>300</u>
<u>6-1/4</u>	<u>2 EUE</u>	<u>4.7</u>	<u>New</u>	<u>5500</u>	

If changes in the above plans become advisable we will notify you immediately.

ADDITIONAL INFORMATION (If recompletion give full details of proposed plan of work.) It is intended to shoot

the entire Mesaverde with two quarts of S.N.G. per foot. (Rest of E 1/2 of Section 30
under SF 078319-A - Delhi Oil Corp.) - Communitization will be filed as soon as possible.

Approved 3-23, 19 53
Except as follows:

OIL CONSERVATION COMMISSION

By Emory C. Gurd

Title Oil and Gas Inspector Dist. #3

Sincerely yours,

EL PASO NATURAL GAS COMPANY
(Company or Operator)


By [Signature] MAR 21 1953

Position PETROLEUM ENGINEER, OIL CON. COM.

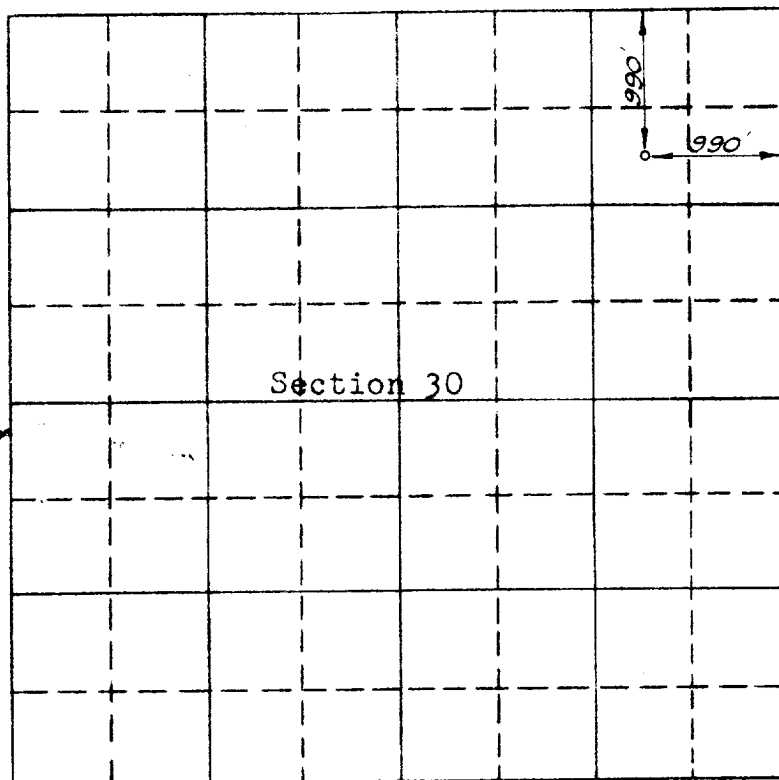
Send Communications regarding well DIST. 3

Name E. J. Coal

Address Box 997 Farmington, New Mexico



COMPANY EL PASO NATURAL GAS COMPANY
Well Name & No. Riddle No. 2-C Lease No. SF 078319-A
Location 990 feet from the North line. 990 feet from the East line.
Being in NE $\frac{1}{4}$ of the NE $\frac{1}{4}$
Sec. 30, T 31N., R 9W., N.M.P.M., San Juan County, New Mexico
Ground Elevation 6364.35



Scale -- 4 inches equals 1 mile

Surveyed March 14, 19 53


This is to certify that the above plat was prepared from field notes of actual surveys made by me or under my supervision and that the same are true and correct to the best of my knowledge and belief.

C. O. Walker

Registered Professional
Engineer and Land Surveyor.

Seal:

Farmington, New Mexico



OIL CONSERVATION COMMISSION
 AZTEC DISTRICT OFFICE
 No. Copies Received 5

DISTRIBUTION

	NO. FURNISHED	
Operator	1	
Santa Fe	1	
Proration Office		
State Land Office		
U. S. G. S.	2	
Transporter		
File	1	✓