

(SUBMIT IN TRIPLICATE)

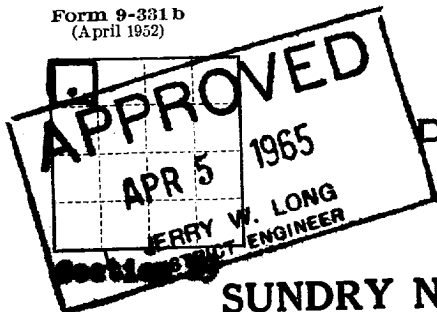
Budget Bureau No. 22-25000  
Approval expires 12-31-60

Indian Agency Ute

Mountain

Allottee \_\_\_\_\_

Lease No. 14-22-60-122



UNITED STATES  
DEPARTMENT OF THE INTERIOR  
GEOLOGICAL SURVEY

RECEIVED

SUNDRY NOTICES AND REPORTS ON WELLS

NOTICE OF INTENTION TO DRILL	SUBSEQUENT REPORT OF WATER SHUT-OFF	
NOTICE OF INTENTION TO CHANGE PLANS	SUBSEQUENT REPORT OF SHOOTING OR ACIDIZING	
NOTICE OF INTENTION TO TEST WATER SHUT-OFF	SUBSEQUENT REPORT OF ALTERING CASING	
NOTICE OF INTENTION TO REDRILL OR REPAIR WELL	SUBSEQUENT REPORT OF REDRILLING OR REPAIR	
NOTICE OF INTENTION TO SHOOT OR ACIDIZE	SUBSEQUENT REPORT OF ABANDONMENT	
NOTICE OF INTENTION TO PULL OR ALTER CASING	SUPPLEMENTARY WELL HISTORY	<u>X</u>
NOTICE OF INTENTION TO ABANDON WELL	<u>Temporarily Abandonment</u>	<u>X</u>

(INDICATE ABOVE BY CHECK MARK NATURE OF REPORT, NOTICE, OR OTHER DATA)

March 23, 1965

Ute Mountain Tribal 2-29

Well No. 1 is located 660 ft. from N line and 660 ft. from W line of sec. 29

NE 1/4, NE 1/4, Section 29 11N 16W 100W  
(1/4 Sec. and Sec. No.) (Twp.) (Range) (Meridian)

Verde Valley San Juan County New Mexico  
(Field) (County or Subdivision) (State or Territory)


The elevation of the derrick floor above sea level is 9418 ft.

DETAILS OF WORK

(State names of and expected depths to objective sands; show sizes, weights, and lengths of proposed casings; indicate mudding jobs, cementing points, and all other important proposed work)

We would like to defer permanent abandonment until completing the Geological and Engineering studies currently in progress.

Ute Mountain Tribal 2-29-1 is still safely cased and controlled and is periodically checked by field personnel. No hazard will be created by deferring abandonment. We request approval to leave the well temporarily abandoned.



I understand that this plan of work must receive approval in writing by the Geological Survey before operations may be commenced.


Company Standard Oil Company of Texas, A Division of California Oil Company

Address 3610 Avenue B

Baytown, Texas

By E. W. McEntee E. W. McEntee

Title District Engineer



1. The following information was obtained from the records of the District Engineer's Office, District of Columbia, on April 5, 1962:

2. The following information was obtained from the records of the District Engineer's Office, District of Columbia, on April 5, 1962:

3. The following information was obtained from the records of the District Engineer's Office, District of Columbia, on April 5, 1962:

4. The following information was obtained from the records of the District Engineer's Office, District of Columbia, on April 5, 1962:

5. The following information was obtained from the records of the District Engineer's Office, District of Columbia, on April 5, 1962: