

(SUBMIT IN TRIPLICATE)

UNITED STATES  
DEPARTMENT OF THE INTERIOR  
GEOLOGICAL SURVEY

Indian Agency \_\_\_\_\_

Window Rock

Allottee Navajo-Ute Mtn. Tribal

Lease No. 11-20-600-3531

SUNDRY NOTICES AND REPORTS ON WELLS

NOTICE OF INTENTION TO DRILL	<input checked="" type="checkbox"/>	SUBSEQUENT REPORT OF WATER SHUT-OFF	
NOTICE OF INTENTION TO CHANGE PLANS		SUBSEQUENT REPORT OF SHOOTING OR ACIDIZING	
NOTICE OF INTENTION TO TEST WATER SHUT-OFF		SUBSEQUENT REPORT OF ALTERING CASING	
NOTICE OF INTENTION TO REDRILL OR REPAIR WELL		SUBSEQUENT REPORT OF REDRILLING OR REPAIR	
NOTICE OF INTENTION TO SHOOT OR ACIDIZE		SUBSEQUENT REPORT OF ABANDONMENT	
NOTICE OF INTENTION TO PULL OR ALTER CASING		SUPPLEMENTARY WELL HISTORY	
NOTICE OF INTENTION TO ABANDON WELL			

(INDICATE ABOVE BY CHECK MARK NATURE OF REPORT, NOTICE, OR OTHER DATA)

February 10, 1959

Navajo B

Well No. 1 is located 601 ft. from [S] line and 2002 ft. from [W] line of sec. 19

SE SW Sec. 19 31 N 16 W N.M.P.M.  
(1/4 Sec. and Sec. No.) (Twp.) (Range) (Meridian)

Horseshoe Gallup San Juan New Mexico  
(Field) (County or Subdivision) (State or Territory)

The elevation of the ~~surface~~ <sup>ground</sup> floor above sea level is 5675 ft.

DETAILS OF WORK

(State names of and expected depths to objective sands; show sizes, weights, and lengths of proposed casings; indicate mudding jobs, cementing points, and all other important proposed work)

When this well was staked, the surveyor presented a plat which was in error as to footages from the section lines. Corrected plats are being submitted showing the true location of the intended well site.



I understand that this plan of work must receive approval in writing by the Geological Survey before operations are commenced.

Company The Atlantic Refining Company

Address P. O. Box 520

Casper, Wyoming

By *B. J. Santini*

Title District Drilling Superintendent

Window Hook  
Navy-to-ute Hm. Tribal  
11-20-00-3230

22

11-20-00-3230

13

14

15

16

17

18

19

20

21


22

23

24

25

NOTE: The above information is for informational purposes only. It is not to be used for any other purpose. The information is not to be used for any other purpose. The information is not to be used for any other purpose.



THE SECRETARY OF THE NAVY

11-20-00-3230

11-20-00-3230

11-20-00-3230

## NEW MEXICO OIL CONSERVATION COMMISSION

## Well Location and Acreage Dedication Plat

Section A.

Date February 6, 1959

Operator ATLANTIC OIL AND REFINING COMPANY Lease MAYAJO B  
 Well No. "1" Unit Letter N Section 19 Township 31 NORTH Range 16 WEST NMPM  
 Located 101 Feet From RUTH Line, 2002 Feet From WEST Line  
 County SAN JUAN G. L. Elevation 5575.0 Dedicated Acreage 40.00 Acres  
 Name of Producing Formation Gallup Pool Horseshoe Gallup

1. Is the Operator the only owner in the dedicated acreage outlined on the plat below?  
 Yes ☒ No
2. If the answer to question one is "no", have the interests of all the owners been consolidated by communitization agreement or otherwise? Yes No If answer is "yes", Type of Consolidation.
3. If the answer to question two is "no", list all the owners and their respective interests below:

Owner

Land Description

RECEIVED

FEB 12 1959

GEOLOGICAL SURVEY  
NEW MEXICO

Section B.

Note: All distances must be from outer boundaries of section.

This is to certify that the information in Section A above is true and complete to the best of my knowledge and belief.

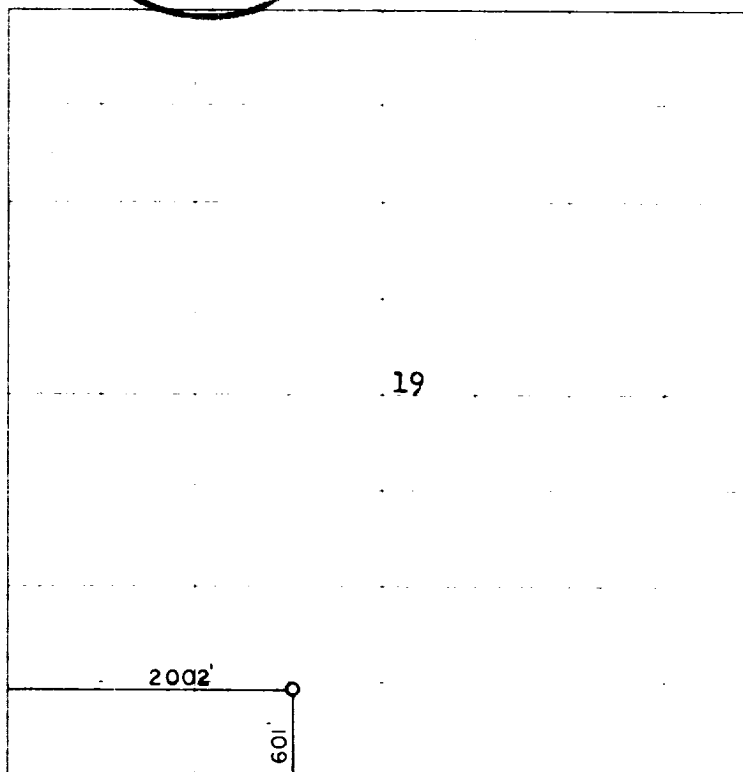
The Atlantic Refining Company

*A. J. Sartani* (Operator)  
 (Representative)


P. O. Box 520

(Address)

Casper, Wyoming



19



Scale 4 inches equal 1 mile



(Seal)

Farmington, New Mexico

This is to certify that the above plat was prepared from field notes of actual surveys made by me or under my supervision and that the same are true and correct to the best of my knowledge and belief.

Date Surveyed

10 January 1959

*James P. Lease*  
 Registered Professional Engineer and for Land Surveyor  
 James P. Lease, M. Eng., Exp. No. 1142