

(SUBMIT IN TRIPLICATE)

UNITED STATES
DEPARTMENT OF THE INTERIOR
GEOLOGICAL SURVEY

Indian Agency _____

Window Rock

Allottee Navajo-Ute Mtn. Tribal

Lease No. 14-20-600-3531

SUNDRY NOTICES AND REPORTS ON WELLS

NOTICE OF INTENTION TO DRILL	<input checked="" type="checkbox"/>	SUBSEQUENT REPORT OF WATER SHUT-OFF	
NOTICE OF INTENTION TO CHANGE PLANS		SUBSEQUENT REPORT OF SHOOTING OR ACIDIZING	
NOTICE OF INTENTION TO TEST WATER SHUT-OFF		SUBSEQUENT REPORT OF ALTERING CASING	
NOTICE OF INTENTION TO REDRILL OR REPAIR WELL		SUBSEQUENT REPORT OF REDRILLING OR REPAIR	
NOTICE OF INTENTION TO SHOOT OR ACIDIZE		SUBSEQUENT REPORT OF ABANDONMENT	
NOTICE OF INTENTION TO PULL OR ALTER CASING		SUPPLEMENTARY WELL HISTORY	
NOTICE OF INTENTION TO ABANDON WELL			

(INDICATE ABOVE BY CHECK MARK NATURE OF REPORT, NOTICE, OR OTHER DATA)

March 17, 1959


Navajo B
Well No. 7 is located 660 ft. from [S] line and 1480 ft. from [W] line of sec. 20
SE 34 Sec. and Sec. No. 20 31 N 16 W N.M.P.M.
(Twp.) (Range) (Meridian)
Horseshoe Gallup San Juan New Mexico
(Field) (County or Subdivision) (State or Territory)

The elevation of the ~~surface~~ ground above sea level is 5475 ft.

DETAILS OF WORK

(State names of and expected depths to objective sands; show sizes, weights, and lengths of proposed casings; indicate mudding jobs, cementing points, and all other important proposed work)

We propose to drill a well at the above location with rotary tools to an approximate total depth of 1500'. 100' of 8-5/8" O.D. casing will be set and cemented to surface. Completion is contemplated in the Gallup formation. Should the well prove productive a 4-1/2" O.D. oil string will be used.



I understand that this plan of work must receive approval in writing by the Geological Survey before operations may be commenced.

Company The Atlantic Refining Company

Address P. O. Box 520

Casper, Wyoming

By B. J. Sartain

Title District Drilling Superintendent

14. 11. 1954

the 1990s, the number of people in the world who are illiterate has increased from 1.2 billion to 1.5 billion. The number of illiterate people in the world is projected to reach 1.7 billion by the year 2015. The number of illiterate people in the world is projected to reach 1.7 billion by the year 2015.

[illegible]

NEW MEXICO OIL CONSERVATION COMMISSION

Application for a Right of Way


Section A

Date March 17, 1959

Operator ATLANTIC OIL AND REFINING COMPANY Lease NAVASCO "B"
Well No. 7 Unit Letter N Section 20 Township 31 NORTH Range 16 WEST NMMN
Leased 660 Acres From SOUTH 1980 From From WEST Line
County SAN JUAN Section 5475.0 Lease Area 40.0 Acre
Name of Producing Formation GALLUP Field HORSESHOE GALLUP

1. Is the Operator the owner of the land on which the well is located?
Yes ☒ No ☐
2. If the answer to question 1 is "No," is the land on which the well is located owned by a partnership or other entity?
Yes ☐ No ☐ If "Yes," the name of the partnership or other entity is _____

3. If the answer to question 1 is "No," is the land on which the well is located owned by a partnership or other entity?
Yes ☐ No ☐ If "Yes," the name of the partnership or other entity is _____



Section B

Note: All the land on which the well is located is owned by _____

This is to certify that the information in Section A above is true and correct to the best of my knowledge and belief.

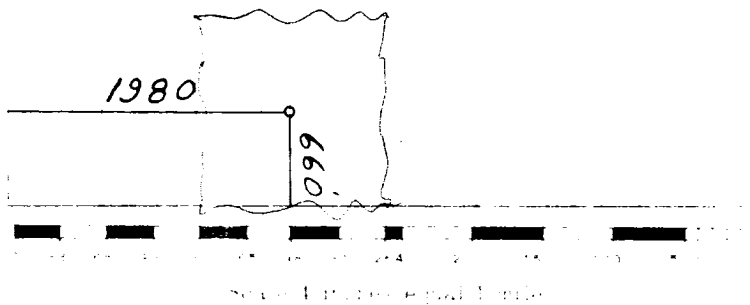
ATLANTIC REFINING COMPANY

Operator
T. E. SHEETS *T. E. Sheets*
Representative

BOX 520

Casper, Wyoming

20



1959

New Mexico

Date received 13 March 1959

James O. Lane
Registered Professional Engineer and Geologist
James O. Lane, M. M. E., P. E., No. 1112