

(SUBMIT IN TRIPLICATE)

UNITED STATES  
DEPARTMENT OF THE INTERIOR  
GEOLOGICAL SURVEYApproval expires \_\_\_\_\_  
Indian Agency \_\_\_\_\_

Window Rock

Allotted Navajo-Ute Mtn. Tribal

Lease No. 11-20-630-3531

## SUNDRY NOTICES AND REPORTS ON WELLS

NOTICE OF INTENTION TO DRILL	<input checked="" type="checkbox"/>	SUBSEQUENT REPORT OF WATER SHUT-OFF	
NOTICE OF INTENTION TO CHANGE PLANS		SUBSEQUENT REPORT OF SHOOTING OR ACIDIZING	
NOTICE OF INTENTION TO TEST WATER SHUT-OFF		SUBSEQUENT REPORT OF ALTERING CASING	
NOTICE OF INTENTION TO REDRILL OR REPAIR WELL		SUBSEQUENT REPORT OF REDRILLING OR REPAIR	
NOTICE OF INTENTION TO SHOOT OR ACIDIZE		SUBSEQUENT REPORT OF ABANDONMENT	
NOTICE OF INTENTION TO PULL OR ALTER CASING		SUPPLEMENTARY WELL HISTORY	
NOTICE OF INTENTION TO ABANDON WELL			

(INDICATE ABOVE BY CHECK MARK NATURE OF REPORT, NOTICE, OR OTHER DATA)

Well No. 4 is located 1900 ft. from S line and 1980 ft. from W line of sec. 19  
Navajo B  
NW SE Sec. 19 31 N 16 W N.M.P.M.  
(1/4 Sec. and Sec. No.) (Twp.) (Range) (Meridian)  
Horseshoe Gallup San Juan New Mexico  
(Field) (County or Subdivision) (State or Territory)

The elevation of the ground above sea level is 5535 ft.

## DETAILS OF WORK


(State names of and expected depths to objective sands; show sizes, weights, and lengths of proposed casings; indicate mudding jobs, cementing points, and all other important proposed work)

We propose to drill a well with rotary tools at the above location to an approximate total depth of 1500'. 100' of 8-5/8" O.D. casing will be set and cemented to surface. Completion is contemplated in the Gallup formation. Should the well prove productive a 5-1/2" O.D. oil string will be used.

I understand that this plan of work must receive approval in writing by the Geological Survey before operations may be commenced.

Company The Atlantic Refining Company

Address P. O. Box 520  
Casper, Wyoming



By B. J. Sartain  
Title District Drilling Superintendent

Windsor Road  
 Nevada-Idaho Highway  
 11-20-00-3121

2

22

March 11

22

22

1980

1980

1980

Nevada 11

11-20-00-3121

10 W

31 W

22-00-19

11-20

New Nevada


22-00-19

11-20-00-3121

22-00-19

22-00-19

It is proposed to drill a well with rotary tools at the above location to an estimated  
 depth of 1500'. 100' of 8-1/2" O.D. casing will be set and cemented.  
 Completion is contemplated in the casing formation. Should the well  
 prove productive a 2-1/2" O.D. oil string will be used.



The Atlantic Refining Company

P. O. Box 520

Casper, Wyoming

11-20-00-3121  
 The Atlantic Refining Company

## Well Location and Acreage Dedication Plat

Section A.

Date February 23, 1959**NAVAJO B**Operator THE ATLANTIC REFINING CO.

Lease

Well No. 4 Unit Letter J Section 19 Township 31 NORTH Range 16 WEST NMPMLocated 1980 Feet From SOUTH Line, 1980 Feet From 1980 LineCounty SAN JUAN G. Elevation 5535.0 Dedicated Horseshoe Gallup Acres

Name of Producing Formation \_\_\_\_\_ Pool \_\_\_\_\_

1. Is the Operator the only owner in the dedicated acreage outlined on the plat below?

Yes ☒ No \_\_\_\_\_

2. If the answer to question one is "no", have the interests of all the owners been consolidated by communitization agreement or otherwise? Yes \_\_\_\_\_ No \_\_\_\_\_ If answer is "yes", Type of Consolidation \_\_\_\_\_

3. If the answer to question two is "no", list all the owners and their respective interests below:

Owner

Land Description



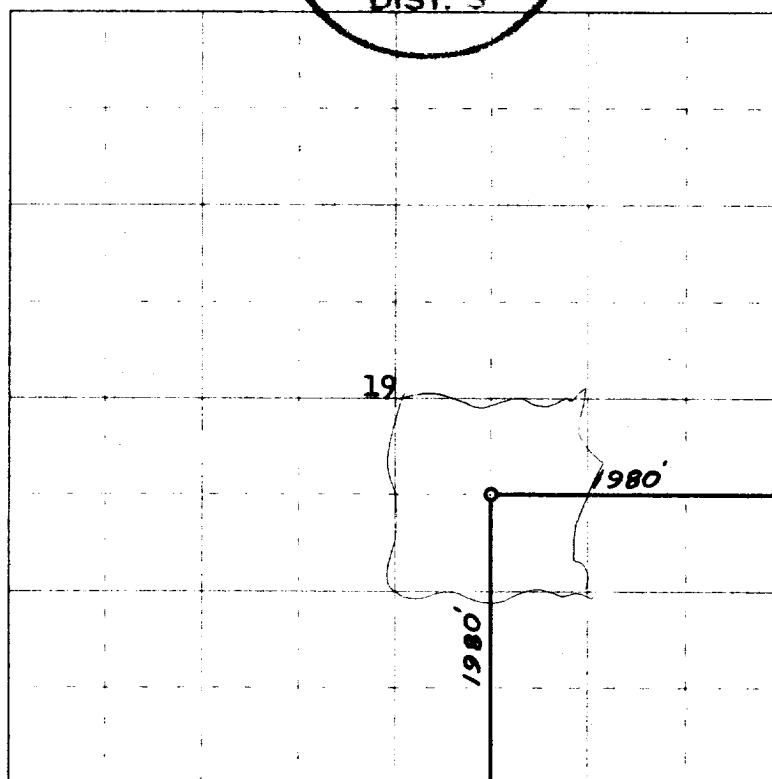
Section B.

Note: All distances must be from corner boundaries of section.

This is to certify that the information  
in Section A above is true and complete  
to the best of my knowledge and belief.


**The Atlantic Refining Company****B. J. Sartain** (Operator)**Dist. Drilling Superintendent** (Representative)**P. O. Box 520** (Address)**Casper, Wyoming**

REF. S.J.E. SURVEY DATED OCT. 1958



0 330 660 990 1320 1650 1980 2310 2640 2000 1500 1000 500 0

Scale 4 inches equal 1 mile



(Seal)

Farmington, New Mexico

This is to certify that the above plat was prepared from field notes of actual surveys  
made by me or under my supervision and that the same are true and correct to the best  
of my knowledge and belief.

Date Surveyed 21 February 1959

*James P. Leese*  
Registered Professional Engineer and/or Land Surveyor

James P. Leese N. Mex. Reg. No. 1463