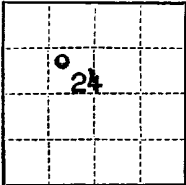


Form 9-331b  
(April 1952)



(SUBMIT IN TRIPLICATE)

UNITED STATES  
DEPARTMENT OF THE INTERIOR  
GEOLOGICAL SURVEY

Budget Bureau No. 42-R-359.3.  
Approval expires 12-31-55.

Indian Agency Ute Indian

Allottee Ute Mountain Tribal

Lease No. Contract No.  
12-20-604-123

SUNDRY NOTICES AND REPORTS ON WELLS

NOTICE OF INTENTION TO DRILL	<input checked="" type="checkbox"/>	SUBSEQUENT REPORT OF WATER SHUT-OFF	
NOTICE OF INTENTION TO CHANGE PLANS		SUBSEQUENT REPORT OF SHOOTING OR ACIDIZING	
NOTICE OF INTENTION TO TEST WATER SHUT-OFF		SUBSEQUENT REPORT OF ALTERING CASING	
NOTICE OF INTENTION TO REDRILL OR REPAIR WELL		SUBSEQUENT REPORT OF REDRILLING OR REPAIR	
NOTICE OF INTENTION TO SHOOT OR ACIDIZE		SUBSEQUENT REPORT OF ABANDONMENT	
NOTICE OF INTENTION TO PULL OR ALTER CASING		SUPPLEMENTARY WELL HISTORY	
NOTICE OF INTENTION TO ABANDON WELL			

(INDICATE ABOVE BY CHECK MARK NATURE OF REPORT, NOTICE, OR OTHER DATA)

January 14, 1958

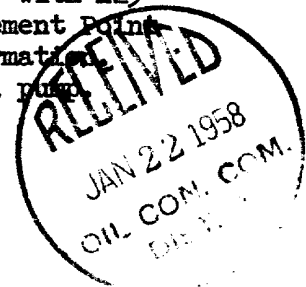
Well No. 5-24 Ute Indian is located 1980 ft. from N line and 1980 ft. from E line of sec. 24  
SE/4 NW/4 Section 24 31N 15W N.M.P.M.  
(1/4 Sec. and Sec. No.) (Twp.) (Range) (Meridian)  
Verde Gallup San Juan County NEW MEXICO  
(Field) (County or Subdivision) (State or Territory)

The elevation of the derrick floor above sea level is 5529 ft. G.L.

DETAILS OF WORK

(State names of and expected depths to objective sands; show sizes, weights, and lengths of proposed casings; indicate mudding jobs, cementing points, and all other important proposed work)

We propose to: Set 100' 9-5/8" casing at 100' with 100 sacks. Drill to approximately 2650'. Set 5 1/2" casing at 2650' with 125 sacks, run DV tool below Point Lookout and cement Point Lookout with 200 sacks. Perforate Gallup formation. Sand oil frac. Run 2-3/8" tubing and install pump.



I understand that this plan of work must receive approval in writing by the Geological Survey before operations may be commenced.

Company SOUTHERN UNION GAS COMPANY

Address 1001 Burt Building

Dallas, Texas

By

L. S. Muennink

Title Exploration Engineer

NEW MEXICO OIL CONSERVATION COMMISSION



Section A.

Date January 14, 1958

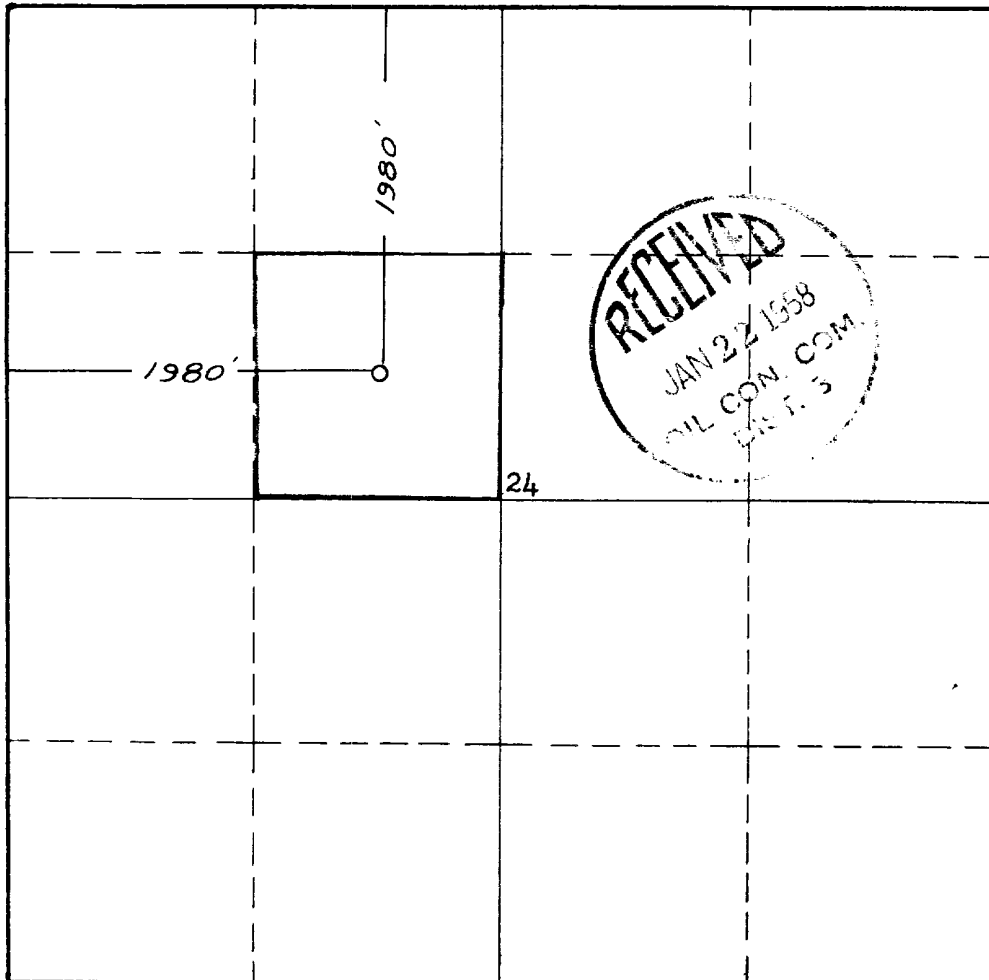
Operator SOUTHERN UNION GAS COMPANY Lease NW 1/4 UTE INDIAN  
Well No. 5-24 Unit Letter F Section 24 Township 31 NORTH Range 15 WEST NMPM  
Located 1980 Feet From THE NORTH Line, 1980 Feet From THE WEST Line  
County SAN JUAN G. S. Elevation 5529.0 Dedicated Acreage 40 Acres  
Name of Producing Formation Gallup Pool Verde Gallup

1. Is the Operator the only owner\* in the dedicated acreage outlined on the plat below?  
Yes XX No       .
2. If the answer to question one is "no," have the interests of all the owners been consolidated by communitization agreement or otherwise? Yes        No       . If answer is "yes," Type of Consolidation
3. If the answer to question two is "no," list all the owners and their respective interests below:

Owner

Land Description

Section B



This is to certify that the information in Section A above is true and complete to the best of my knowledge and belief.

SOUTHERN UNION GAS COMPANY  
(Operator)

J. S. McNeill  
Exploration Engineer

Burt Bldg., Dallas, Texas  
Address

This is to certify that the well location shown on the plat in Section B was plotted from field notes of actual surveys made by me or under my supervision and that the same is true and correct to the best of my knowledge and belief.

Date Surveyed 28 DEC. 1957

James P. Leese  
JAMES P. LEESE  
Registered Professional  
Engineer and/or Land Surveyor.

Certificate No. 1463

INSTRUCTIONS FOR COMPLETION:

1. Operator shall furnish and certify to the information called for in Section A.
2. Operator shall outline the dedicated acreage for both oil and gas wells on the plat in Section B.
3. A registered professional engineer or land surveyor registered in the State of New Mexico or approved by the Commission shall show on the plat the location of the well and certify this information in the space provided.
4. All distances shown on the plat must be from the outer boundaries of Section.
5. If additional space is needed for listing owners and their respective interests as required in question 3, Section A, please use space below

\* "Owner" means the person who has the right to drill into and to produce from any pool and to appropriate the production either for himself or for himself and another. (65-3-29 (e) NMSA 1953 Comp.)