

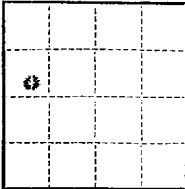
(SUBMIT IN TRIPLICATE)

Indian Agency Ignacio

UNITED STATES
DEPARTMENT OF THE INTERIOR
GEOLOGICAL SURVEY

Allottee

Lease No. 11-20-60-121



SUNDRY NOTICES AND REPORTS ON WELLS

NOTICE OF INTENTION TO DRILL	<input checked="" type="checkbox"/>	SUBSEQUENT REPORT OF WATER SHUT-OFF	
NOTICE OF INTENTION TO CHANGE PLANS		SUBSEQUENT REPORT OF SHOOTING OR ACIDIZING	
NOTICE OF INTENTION TO TEST WATER SHUT-OFF		SUBSEQUENT REPORT OF ALTERING CASING	
NOTICE OF INTENTION TO REDRILL OR REPAIR WELL		SUBSEQUENT REPORT OF REDRILLING OR REPAIR	<u>MAY 15 1959</u>
NOTICE OF INTENTION TO SHOOT OR ACIDIZE		SUBSEQUENT REPORT OF ABANDONMENT	
NOTICE OF INTENTION TO PULL OR ALTER CASING		SUPPLEMENTARY WELL HISTORY	
NOTICE OF INTENTION TO ABANDON WELL			

(INDICATE ABOVE BY CHECK MARK NATURE OF REPORT, NOTICE, OR OTHER DATA)

May 14, 1959

Well No. 1 is located 1000 ft. from N line and 500 ft. from W line of sec. 21
1-2-8, 1-15- T-2-8, 1-15- N.M.T.M.
(1/4 Sec. and Sec. No.) (Twp.) (Range) (Meridian)
Hardy-Collins San Juan New Mexico
(Field) (County or Subdivision) (State or Territory)

The elevation of the corner above sea level is 5000 ft. ungraded ground

DETAILS OF WORK

(State names of and expected depths to objective sands; show sizes, weights, and lengths of proposed casings; indicate mudding jobs, cementing points, and all other important proposed work)

Propose to: Set 90' of 7 5/8" surface casing and cement with 50 sacks. Drill to approximately 200'. Set 4 1/2" casing at 200' and cement with 50 sacks. Set two-stage cement collar below surface casing at 1070' with 50 sacks cement. Drill to total depth 2619'. Flood-all from open hole with 40,000 gallons oil and 40,000 lbs. sand. Install rods, pump, and 2 3/8" tubing.



I understand that this plan of work must receive approval in writing by the Geological Survey before operations may be commenced.

Company AMCO OIL & GAS COMPANY

Address P.O. Box 700

Farmington, New Mexico

By Joe C. Salmon
Title District Superintendent

NEW MEXICO OIL CONSERVATION COMMISSION

Well Location and Acreage Dedication Plat

Section A.


Date April 29, 1959

Operator Aspen Oil and Gas Company Lease Wto-Indian
Well No. 6-4 Unit Letter Section 23 Township 31 North Range 15 West N.M.
Located 1800 Feet From North Line, 880 Feet From West Line
County San Juan G. L. Elevation 5824 Dedicated Acreage 40 Acres
Name of Producing Formation Gallup Pool Verde-Gallup

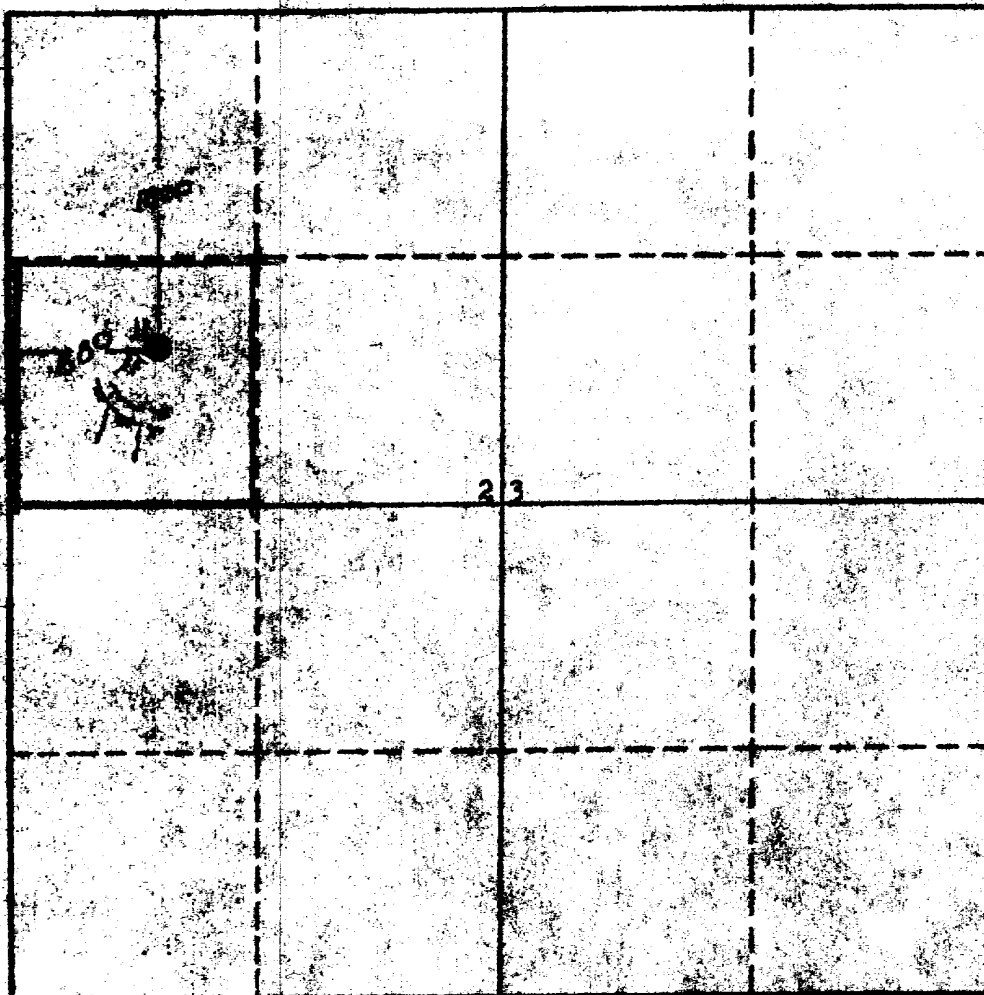
1. Is the Operator the only owner* in the dedicated acreage outlined on the plat below?
Yes X No
2. If the answer to question one is "no," have the interests of all the owners been consolidated by communitization agreement or otherwise? Yes No If answer is "yes,"
Type of Consolidation
3. If the answer to question two is "no," list all the owners and their respective interests below:

Owner

Land Description



Section B



This is to certify that the information in Section A above is true and complete to the best of my knowledge and belief.

ASPEO OIL & GAS COMPANY

(Operator)

ORIGINAL SIGNED BY JOE C. SALMON

(Representative)

P O Box 786
Farmington, New Mexico

Address

This is to certify that the well location on the plat is as shown and is not located from the plat. I am a duly sworn surveyor and to the best of my knowledge and belief.

Date Surveyed Mar. 21, 1959

Ernest V. Bonhove
Registered Land Surveyor

Certificate No. 1223