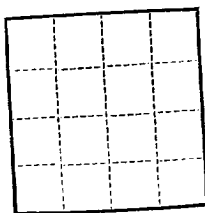


Form 9-331a
(Feb. 1951)

(SUBMIT IN TRIPLICATE)

UNITED STATES
DEPARTMENT OF THE INTERIOR
GEOLOGICAL SURVEY

Budget Bureau 1-155
Approval expires 12-31-52.Land Office Farmington, N.M.Lease No. NH 03187Unit Lamb No. 3
E/2 Sec. 21

JAN 29 1953

GEOLOGICAL SURVEY
FARMINGTON, N. M.

SUNDRY NOTICES AND REPORTS ON WELLS

NOTICE OF INTENTION TO DRILL.....	<input checked="" type="checkbox"/>	SUBSEQUENT REPORT OF WATER SHUT-OFF.....
NOTICE OF INTENTION TO CHANGE PLANS.....		SUBSEQUENT REPORT OF SHOOTING OR ACIDIZING.....
NOTICE OF INTENTION TO TEST WATER SHUT-OFF.....		SUBSEQUENT REPORT OF ALTERING CASING.....
NOTICE OF INTENTION TO RE-DRILL OR REPAIR WELL.....		SUBSEQUENT REPORT OF RE-DRILLING OR REPAIR.....
NOTICE OF INTENTION TO SHOOT OR ACIDIZE.....		SUBSEQUENT REPORT OF ABANDONMENT.....
NOTICE OF INTENTION TO PULL OR ALTER CASING.....		SUPPLEMENTARY WELL HISTORY.....
NOTICE OF INTENTION TO ABANDON WELL.....		

(INDICATE ABOVE BY CHECK MARK NATURE OF REPORT, NOTICE, OR OTHER DATA)

Wichita, KansasJanuary 27, 1953Well No. 3 is located 850 ft. from [N] line and 1650 ft. from [E] line of sec. 21NE/2 21
(1/4 Sec. and Sec. No.)31N
(Twp.)10W
(Range)10PM
(Meridian)Blanco
(Field)San Juan
(County or Subdivision)New Mexico
(State or Territory)The elevation of the ground level ~~existing floor~~ above sea level is 6146.5 ft.


DETAILS OF WORK

(State names of and expected depths to objective sands; show sizes, weights, and lengths of proposed casings; indicate mudding jobs, cementing points, and all other important proposed work)

We expect to set 10" 40# surface casing at approximately 160'. Cement to be circulated to top of surface casing. Run 7" 23# seamless production casing to approximately 4400' and cement with 250 sacks cement. Will drill in well with gas to Mesa Verde formation. Will penetrate formation and shoot with approximately 2100 qts. nitro and run 2 1/2" 6.50# seamless tubing and complete for gas production. Copy of location plat ~~at~~ and well ~~map~~ elevation survey attached ~~hereto~~ hereto.

I understand that this plan of work must receive approval in writing by the Geological Survey before operations may commence.

Company Wood River Oil & Refining Co., Inc.Address 321 West DouglasWichita 2, KansasBy (Orig. Sgd) B. H. LOVETitle Representative

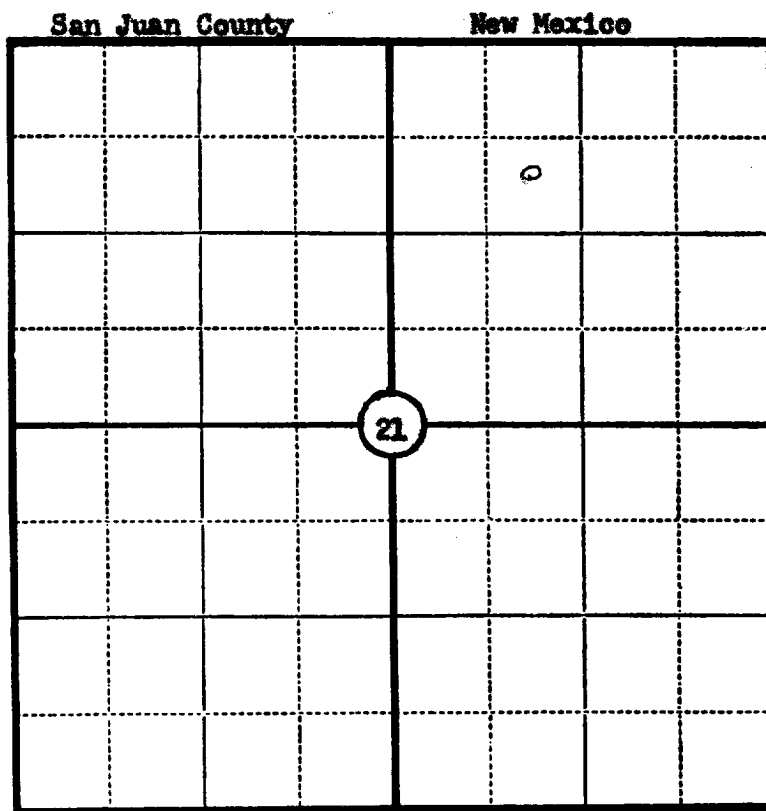


Company Wood River Oil & Refining Co., Inc.

Lease Lamb Well No. 3

Sec. 21, T. 31 N., R. 10 W., N.M.P.M.

Location 850' from the North line and 1650'
from the East line



This is to certify that the above plat was prepared from field notes of actual surveys made by me or under my supervision and that the same are true and correct to the best of my knowledge and belief.

(Orig. Sgd) CHARLES J. FINKLEA

Seal:

Registered Professional
Engineer and Land Surveyor.

Charles J. Finklea
N.Mex. Reg. No. 1302

Surveyed November 21, 19 51

